



Pusat Data dan Sistem Informasi Pertanian  
Sekretariat Jendral - Kementerian Pertanian  
2023

# STATISTIK

## SUMBER DAYA MANUSIA DAN KELEMBAGAAN PETANI





**STATISTIK SDM PERTANIAN DAN  
KELEMBAGAAN PETANI**  
*STATISTICS OF AGRICULTURAL HUMAN RESOURCES  
AND FARMER INSTITUTION*

**Pusat Data dan Sistem Informasi Pertanian  
Sekretariat Jenderal - Kementerian Pertanian**  
*Center for Agricultural Data and Information System  
Secretariate General - Ministry of Agriculture*



# **STATISTIK SDM PERTANIAN DAN KELEMBAGAAN PETANI 2023**

**STATISTICS OF AGRICULTURAL HUMAN RESOURCES AND FARMER INSTITUTION, 2023**

**Ukuran Buku / Book Size : 20,5 CM x 29 CM**

**Jumlah halaman / Number of pages : 207 halaman / pages**

**Naskah / Manuscript :**

**Pusat Data dan Sistem Informasi Pertanian/**

*Center for Agricultural Data and Information System*

**Kementerian Pertanian / Ministry of Agriculture of Republic Indonesia**

**Penasehat / Advisor : Roby Darmawan, M.Eng**

**Penanggung jawab / Person in Charge :**

Mas'ud SE, M.Si

Mokhamad Subehi, SP

## **Penyusun**

Ir. Rumonang Gultom

Ongki Wiratno, S.Pt, MM

Hety Sulistiyowati, ST

Uliyah, S.Si

Aulia Azhar Abdurahman, S.Si

Kartika Indah Handayani, SE

ST Ananda Yukarina, S.Si

Mia Sri Listiani Ahmad, S.Stat

Heruwaty

Heri Dwi Martono

**Design dan Layout / Design and Layout :**

Uliyah, S.Si

**Diterbitkan oleh / Published by :**

**Pusat Data dan Sistem Informasi Pertanian**

**Sekretariat Jenderal - Kementerian Pertanian**

*Center for Agricultural Data and Information System*

*Secretariate General - Ministry of Agriculture*

**Boleh dikutip dengan menyebut sumbernya**

*May be cited with reference to the source*


## KATA PENGANTAR

Puji syukur kami ucapkan kepada Tuhan Yang Maha Esa, atas rahmat dan karunia-Nya, Buku Statistik Sumber Daya Manusia (SDM) Pertanian dan Kelembagaan Petani Tahun 2023 dapat diselesaikan. Buku Statistik Sumber Daya Manusia (SDM) Pertanian dan Kelembagaan Petani Tahun 2023 berisi Data SDM pertanian dan Kelembagaan Petani yang mencakup data : 1). Jumlah pegawai lingkup Kementerian Pertanian, 2). Penyuluh pertanian, 3). Rumah tangga pertanian, 4). Kelompok tani, 5). Gabungan kelompok tani, 6). Kelembagaan ekonomi petani, 7). Untuk data jumlah rumah tangga petani (KRT) dirinci per sub sektor.

Data yang disajikan dalam buku ini bersumber dari Direktorat Jenderal dan Badan di lingkup Kementerian Pertanian dan Badan Pusat Statistik (BPS) serta diolah oleh Pusat Data dan Sistem Informasi Pertanian.

Kepada semua pihak yang telah memberikan dukungan dan terlibat langsung dalam penyusunan dan penerbitan buku ini, kami ucapkan terima kasih. Kritik dan saran membangun sangat kami hargai untuk penyempurnaan edisi buku ini berikutnya.

Jakarta, Desember 2023  
Kepala Pusat Data dan Sistem  
Informasi Pertanian,



Roby Darmawan, M.Eng  
NIP 196912151991011001

## PREFACE

*Thanks be to God for his infinite wisdom and grace, the Statistics of Agricultural Human Resources and Farmer Institution 2023 could be done and has been published. This book presents the data of agricultural human resources and farmer institution, including 1). Ministry of Agriculture employees, 2). Agricultural extension services, 3). Agricultural households, 4). Farmer groups, 5). Combined farmer groups, 6). Farmer economic institutions, 7). The data related with household is elaborated per sub sector.*

*Data in this publication are collected from Directorate General Agency within the Ministry of Agriculture and BPS.*

*Appreciation and thanks are conveyed to all parties who have dedicated their time and effort in making and publishing this book. Constructive critiques and suggestions are welcomed to improve this publication.*

*Jakarta, Desember 2023  
Director of Center for  
Agricultural Data and  
Information System,*



*Roby Darmawan, M.Eng  
NIP 196912151991011001*

## DAFTAR ISI / CONTENTS

|   |     |
|---|-----|
| Kata Pengantar<br><i>Preface</i> .....  | i   |
| Daftar Isi<br><i>Contents</i> .....   | iii |
| Daftar Gambar<br><i>List of Figures</i> .....   | iv  |
| Daftar Tabel<br><i>List of Tables</i> .....   | v   |
| <b>1. SUMBER DAYA MANUSIA PERTANIAN / AGRICULTURAL HUMAN RESOURCES</b>                |     |
| 1.1. Pegawai Kementerian Pertanian<br><i>Ministry of Agricultural Employees</i> ..... | 5   |
| 1.2. Penyuluh Pertanian<br><i>Agricultural Extension Worker</i> .....                 | 11  |
| 1.3. Kepala Rumah Tangga<br><i>Head of Household</i> .....                            | 41  |
| <b>2. KELEMBAGAAN PETANI / INSTITUTIONAL FARMERS</b>                                  |     |
| 2.1. Kelompok Tani (Poktan)<br><i>Farmer Groups</i> .....                             | 76  |
| 2.2. Gabungan Kelompok Tani (Gapoktan)<br><i>Combined Farmer Groups</i> .....         | 93  |
| 2.3. Kelembagaan Ekonomi Petani<br><i>Farmer Economic Institutions</i> .....          | 126 |
| 2.4. Unit Pelaksana Teknis (UPT)<br><i>Technical Implementing Units</i> .....         | 160 |

**DAFTAR GAMBAR/ LIST OF FIGURES**

|                       |  |    |
|-----------------------|--|----|
| Gambar 1.1.<br>Figure | Jumlah Pegawai Kementerian Pertanian, 2020- 2023*)<br><i>Number of Employees the Ministry of Agriculture Official, 2020- 2023*)</i> .....  | 1  |
| Gambar 1.2.<br>Figure | Jumlah Pegawai Kementerian Pertanian Menurut Eselon I, 2023*)<br><i>Number of Employees the Ministry of Agriculture Official by Echelon I, 2023*)</i> .....  | 1  |
| Gambar 1.3.<br>Figure | Jumlah Pegawai Kementerian Pertanian Menurut Jenis Kelamin dan<br>Tingkat Pendidikan, 2023*)<br><i>Number of Employees the Ministry of Agriculture Official by Sex and Education<br/>Level,</i>  | 2  |
| Gambar 1.4<br>Figure  | Jumlah Pegawai Kementerian Pertanian Menurut Kelompok Umur tahun 2023*)<br><i>Distribution of Employees the Ministry of Agriculture by Age Groups, 2023*)</i> .....  | 2  |
| Gambar 1.5.<br>Figure | Jumlah Pegawai Kementerian Pertanian Menurut Jabatan Struktural, Fungsional<br>Umum dan Fungsional Tertentu tahun 2023*)<br><i>Number of Employees the Ministry of Agriculture by Structural Level, General<br/>Functional and Specific Fungctional 2023*)</i> ..... | 3  |
| Gambar 1.6.<br>Figure | Jumlah Penyuluh Pertanian Menurut Status Kepegawaian di Indonesia, 2023*)<br><i>Number of Agriculture Extention Worker By Employment Status, Indonesia<br/>2023*)</i> .....  | 4  |
| Gambar 1.7.<br>Figure | Jumlah Kepala Rumah Tangga Pertanian Menurut Sektor lapangan usaha 2019 -<br>2020<br><i>Number of Head of Agricultural Households By Sector Business Field, 2019 -<br/>2020</i> .....  | 4  |
| Gambar 2.1.<br>Figure | Jumlah Kelompok Tani (Poktan) di Indonesia, 2020 – 2023*)<br><i>Number of Farmer Groups in Indonesia, 2020 – 2023*)</i> .....  | 67 |
| Gambar 2.2.<br>Figure | Jumlah Kelompok Tani (Poktan) Menurut Kelas Kemampuan di Indonesia,<br>2023*)<br><i>Number of Farmer Groups by Ability Class in Indonesia, 2023*)</i> .....  | 67 |
| Gambar 2.4.<br>Figure | Jumlah Gabungan Kelompok Tani (Gapoktan) di Indonesia, 2020 – 2023*)<br><i>Number of Combined Farmer Groups in Indonesia, 2020 – 2023*)</i> .....  | 68 |
| Gambar 2.5.<br>Figure | Jumlah Gabungan Kelompok Tani (Gapoktan) Menurut Provinsi di Indonesia,<br>2023*)<br><i>Number of Combined Farmer Groups in Indonesia by Province, 2023*)</i> .....  | 68 |
| Gambar 2.6.<br>Figure | Jumlah Kelembagaan Ekonomi Petani (KEP) di Indonesia, 2020 – 2023*)<br><i>Number of Farmer Economic Institution in Indonesia, 2020 – 2023*)</i> .....  | 69 |
| Gambar 2.7.<br>Figure | Jumlah UPT Kementan Menurut Eselon I, 2023<br><i>Number of Technical Implementing Units in Ministry of Agriculture<br/>By Echelon I, 2023</i> .....  | 69 |

**DAFTAR TABEL / LIST OF TABLE**

**1.1. Pegawai Kementerian Pertanian / Ministry of Agricultural Employees**

|              |   |    |
|--------------|---|----|
| Tabel 1.1.1. | <i>Jumlah Pegawai Kementerian Pertanian Menurut Eselon I, 2020 – 2023*)</i>   |    |
| Table        | <i>Number of Employees the Ministry of Agriculture by Echelon I, 2020 - 2023*)</i> .....  | 5  |
| Tabel 1.1.2. | <i>Jumlah Pegawai Kementerian Pertanian Menurut Tingkat Pendidikan Tahun 2020- 2023*)</i>   |    |
| Table        | <i>Number of Employees the Ministry of Agriculture by Education Level, 2020- 2023*)</i> .....                                       | 6  |
| Tabel 1.1.3. | <i>Jumlah Pegawai Kementerian Pertanian Menurut Jabatan Fungsional, Tahun 2020- 2023*)</i>  |    |
| Table        | <i>Number of Employees the Ministry of Agriculture by Functional Groups, 2020- 2023*)</i> .....                                     | 7  |
| Tabel 1.1.4. | <i>Jumlah Pegawai Kementerian Pertanian Menurut Jabatan Struktural, Fungsional Umum dan Fungsional Tertentu tahun 2023*)</i>        |    |
| Table        | <i>Number of Employees the Ministry of Agriculture by Structural Level, General Functional and Specific Functional 2023*)</i> ..... | 8  |
| Tabel 1.1.5. | <i>Distribusi Pegawai Kementerian Pertanian Menurut Kelompok Umur, 2023*)</i>   |    |
| Table        | <i>Distribution of Employees the Ministry of Agriculture by Age Groups, 2023*)</i> .....  | 9  |
| Tabel 1.1.6  | <i>Jumlah Pegawai Kementerian Pertanian Menurut Jabatan Struktural, Fungsional dan Staf Tahun 2020- 2023*)</i>                      |    |
| Table        | <i>Numbers of Employees the Ministry of Agriculture by Structural Level, Functional and Staff, 2020- 2023*)</i> .....               | 10 |

**1.2. Penyuluh Pertanian / Agricultural Extention Worker**

|              |  |    |
|--------------|--|----|
| Tabel 1.2.1. | <i>Jumlah Penyuluh Pertanian (PNS, THL-TB, Swadaya) Menurut Provinsi, 2020- 2023*)</i>   |    |
| Table        | <i>Number of Agricultural Extention Worker (Goverment employee, Contracted worker, Self help) By Province , 2020- 2023*)</i> ..... | 11 |
| Tabel 1.2.2. | <i>Jumlah Penyuluh Pertanian (PNS, THL-TB, Swadaya) Menurut Provinsi, 2023*)</i>   |    |
| Table        | <i>Number of Agricultural Extention Worker (Goverment employee, Contracted worker, Self help) By Province, 2023*)</i> .....        | 12 |
| Tabel 1.2.3. | <i>Jumlah Penyuluh Pertanian (PNS, THL-TB, Swadaya) Menurut Kabupaten/Kota di Provinsi Aceh, 2023*)</i>                            |    |
| Table        | <i>Number of Agricultural Extention Worker (Goverment employee, Con-</i>   |    |



|               |   |    |
|---------------|---|----|
| Tabel 1.2.4.  | tracted worker, Self help) By District/City in Aceh Province , 2020*).....  | 13 |
| Table         | Jumlah Penyuluh Pertanian (PNS, THL-TB, Swadaya) Menurut Kabupaten/Kota di Provinsi Sumatera Utara, 2023*)<br><i>Number of Agricultural Extention Worker (Goverment employee, Contracted worker, Self help) By District/City in Sumatera utara Province , 2023*).....</i> | 14 |
| Tabel 1.2.5.  | Jumlah Penyuluh Pertanian (PNS, THL-TB, Swadaya) Menurut Kabupaten/Kota di Provinsi Sumatera Barat, 2023*)  |    |
| Table         | <i>Number of Agricultural Extention Worker (Goverment employee, Contracted worker, Self help) By District/City in Sumatera Barat Province , 2023*).....</i>   | 15 |
| Tabel 1.2.6.  | Jumlah Penyuluh Pertanian (PNS, THL-TB, Swadaya) Menurut Kabupaten/Kota di Provinsi Riau, 2023*)  |    |
| Table         | <i>Number of Agricultural Extention Worker (Goverment employee, Contracted worker, Self help) By District/City in Riau Province , 2023*).....</i>   | 16 |
| Tabel 1.2.7.  | Jumlah Penyuluh Pertanian (PNS, THL-TB, Swadaya) Menurut Kabupaten/Kota di Provinsi Jambi, 2023*)   |    |
| Table         | <i>Number of Agricultural Extention Worker (Goverment employee, Contracted worker, Self help) By District/City in Jambi Province , 2023*).....</i>  | 17 |
| Tabel 1.2.8.  | Jumlah Penyuluh Pertanian (PNS, THL-TB, Swadaya) Menurut Kabupaten/Kota di Provinsi Sumatera Selatan, 2023*)  |    |
| Table         | <i>Number of Agricultural Extention Worker (Goverment employee, Contracted worker, Self help) By District/City in Sumatera Selatan Province , 2023*) .....</i>  | 18 |
| Tabel 1.2.9.  | Jumlah Penyuluh Pertanian (PNS, THL-TB, Swadaya) Menurut Kabupaten/Kota di Provinsi Bengkulu, 2023*)  |    |
| Table         | <i>Number of Agricultural Extention Worker (Goverment employee, Contracted worker, Self help) By District/City in Bengkulu Province , 2023*) .....</i>  | 19 |
| Tabel 1.2.10. | Jumlah Penyuluh Pertanian (PNS, THL-TB, Swadaya) Menurut Kabupaten/Kota di Provinsi Lampung, 2023*)   |    |
| Table         | <i>Number of Agricultural Extention Worker (Goverment employee, Contracted worker, Self help) By District/City in Lampung Province , 2023*) .....</i>   | 20 |
| Tabel 1.2.11. | Jumlah Penyuluh Pertanian (PNS, THL-TB, Swadaya) Menurut Kabupaten/Kota di Provinsi Bangka Belitung, 2023*)   |    |
| Table         | <i>Number of Agricultural Extention Worker (Goverment employee, Contracted worker, Self help) By District/City in Bangka Belitung Province , 2023*) .....</i>   | 21 |
| Tabel 1.2.12. | Jumlah Penyuluh Pertanian (PNS, THL-TB, Swadaya) Menurut Kabupaten/Kota di Provinsi Kepulauan Riau, 2023*)  |    |
| Table         | <i>Number of Agricultural Extention Worker (Goverment employee, Contracted worker, Self help) By District/City in Kepulauan Riau Province , 2023*) .....</i>  | 22 |

|               |  |    |
|---------------|--|----|
| Tabel 1.2.13. | Jumlah Penyuluh Pertanian (PNS, THL-TB, Swadaya) Menurut Kabupaten/Kota di Provinsi DKI Jakarta, 2023*)  |    |
| Table         | <i>Number of Agricultural Extention Worker (Goverment employee, Contracted worker, Self help) By District/City in DKI Jakarta Province , 2023*)</i>        | 22 |
| Tabel 1.2.14. | Jumlah Penyuluh Pertanian (PNS, THL-TB, Swadaya) Menurut Kabupaten/Kota di Provinsi Jawa Barat, 2023*)   |    |
| Table         | <i>Number of Agricultural Extention Worker (Goverment employee, Contracted worker, Self help) By District/City in Jawa Barat Province, 2023*)</i>          | 23 |
| Tabel 1.2.15. | Jumlah Penyuluh Pertanian (PNS, THL-TB, Swadaya) Menurut Kabupaten/Kota di Provinsi Jawa Tengah, 2023*)  |    |
| Table         | <i>Number of Agricultural Extention Worker (Goverment employee, Contracted worker, Self help) By District/City in Jawa Ttengah Province, 2023*)</i>        | 24 |
| Tabel 1.2.16. | Jumlah Penyuluh Pertanian (PNS, THL-TB, Swadaya) Menurut Kabupaten/Kota di Provinsi DI Yogyakarta, 2023*)  |    |
| Table         | <i>Number of Agricultural Extention Worker (Goverment employee, Contracted worker, Self help) By District/City in DI Yogyakarta Province , 2023*)</i>      | 25 |
| Tabel 1.2.17. | Jumlah Penyuluh Pertanian (PNS, THL-TB, Swadaya) Menurut Kabupaten/Kota di Provinsi Jawa Timur, 2023*)   |    |
| Table         | <i>Number of Agricultural Extention Worker (Goverment employee, Contracted worker, Self help) By District/City in Jawa Timur Province, 2023*)</i>          | 26 |
| Tabel 1.2.18. | Jumlah Penyuluh Pertanian (PNS, THL-TB, Swadaya) Menurut Kabupaten/Kota di Provinsi Banten, 2023*)   |    |
| Table         | <i>Number of Agricultural Extention Worker (Goverment employee, Contracted worker, Self help) By District/City in Banten Province, 2023*)</i>              | 27 |
| Tabel 1.2.19. | Jumlah Penyuluh Pertanian (PNS, THL-TB, Swadaya) Menurut Kabupaten/Kota di Provinsi Bali, 2023*)   |    |
| Table         | <i>Number of Agricultural Extention Worker (Goverment employee, Contracted worker, Self help) By District/City in Bali Province, 2023*)</i>                | 27 |
| Tabel 1.2.20. | Jumlah Penyuluh Pertanian (PNS, THL-TB, Swadaya) Menurut Kabupaten/Kota di Provinsi Nusa Tenggara Barat, 2023*)  |    |
| Table         | <i>Number of Agricultural Extention Worker (Goverment employee, Contracted worker, Self help) By District/City in Nusa Tenggara Barat Province, 2023*)</i> | 28 |
| Tabel 1.2.21. | Jumlah Penyuluh Pertanian (PNS, THL-TB, Swadaya) Menurut Kabupaten/Kota di Provinsi Nusa Tenggara Timur, 2023*)  |    |
| Table         | <i>Number of Agricultural Extention Worker (Goverment employee, Contracted worker, Self help) By District/City in Nusa Tenggara Timur</i>                  |    |

|               |   |    |
|---------------|---|----|
|               | <i>Province, 2023*)</i> .....   | 29 |
| Tabel 1.2.22. | Jumlah Penyuluh Pertanian (PNS, THL-TB, Swadaya) Menurut Kabupaten/Kota di Provinsi Kalimantan Barat, 2023*)  |    |
| <i>Table</i>  | <i>Number of Agricultural Extention Worker (Government employee, Contracted worker, Self help) By District/City in Kalimantan Barat Province, 2023*)</i> .....  | 30 |
| Tabel 1.2.23. | Jumlah Penyuluh Pertanian (PNS, THL-TB, Swadaya) Menurut Kabupaten/Kota di Provinsi Kalimantan Tengah, 2023*)   |    |
| <i>Table</i>  | <i>Number of Agricultural Extention Worker (Goverment employee, Contracted worker, Self help) By District/City in Kalimantan Tengah Province, 2023*)</i> .....  | 31 |
| Tabel 1.2.24. | Jumlah Penyuluh Pertanian (PNS, THL-TB, Swadaya) Menurut Kabupaten/Kota di Provinsi Kalimantan Selatan, 2023*)  |    |
| <i>Table</i>  | <i>Number of Agricultural Extention Worker (Goverment employee, Contracted worker, Self help) By District/City in Kalimantan Selatan Province, 2023*)</i> ..... | 32 |
| Tabel 1.2.25. | Jumlah Penyuluh Pertanian (PNS, THL-TB, Swadaya) Menurut Kabupaten/Kota di Provinsi Kalimantan Timur, 2023*)  |    |
| <i>Table</i>  | <i>Number of Agricultural Extention Worker (Goverment employee, Contracted worker, Self help) By District/City in Kalimantan Timur Province, 2023*)</i> .....   | 32 |
| Tabel 1.2.26. | Jumlah Penyuluh Pertanian (PNS, THL-TB, Swadaya) Menurut Kabupaten/Kota di Provinsi Kalimantan Utara, 2023*)  |    |
| <i>Table</i>  | <i>Number of Agricultural Extention Worker (Goverment employee, Contracted worker, Self help) By District/City in Kalimantan Utara Province, 2023*)</i> .....   | 33 |
| Tabel 1.2.27. | Jumlah Penyuluh Pertanian (PNS, THL-TB, Swadaya) Menurut Kabupaten/Kota di Provinsi Sulawesi Utara, 2023*)  |    |
| <i>Table</i>  | <i>Number of Agricultural Extention Worker (Goverment employee, Contracted worker, Self help) By District/City in Sulawesi Utara Province, 2023*)</i> .....     | 33 |
| Tabel 1.2.28. | Jumlah Penyuluh Pertanian (PNS, THL-TB, Swadaya) Menurut Kabupaten/Kota di Provinsi Sulawesi Tengah, 2023*)   |    |
| <i>Table</i>  | <i>Number of Agricultural Extention Worker (Goverment employee, Contracted worker, Self help) By District/City in Sulawesi Tengah Province, 2023*)</i> .....    | 34 |
| Tabel 1.2.29. | Jumlah Penyuluh Pertanian (PNS, THL-TB, Swadaya) Menurut Kabupaten/Kota di Provinsi Sulawesi Selatan, 2023*)  |    |
| <i>Table</i>  | <i>Number of Agricultural Extention Worker (Goverment employee, Contracted worker, Self help) By District/City in Sulawesi Selatan Province, 2023*)</i> .....   | 35 |

|               |  |    |
|---------------|--|----|
| Tabel 1.2.30. | Jumlah Penyuluh Pertanian (PNS, THL-TB, Swadaya) Menurut Kabupaten/Kota di Provinsi Sulawesi Tenggara, 2023*)  |    |
| Table         | <i>Number of Agricultural Extention Worker (Goverment employee, Contracted worker, Self help) By District/City in Sulawesi Tenggara Province, 2023*)</i> | 36 |
| Tabel 1.2.31. | Jumlah Penyuluh Pertanian (PNS, THL-TB, Swadaya) Menurut Kabupaten/Kota di Provinsi Gorontalo, 2023*)  |    |
| Table         | <i>Number of Agricultural Extention Worker (Goverment employee, Contracted worker, Self help) By District/City in Gorontalo Province, 2023*)</i>         | 37 |
| Tabel 1.2.32. | Jumlah Penyuluh Pertanian (PNS, THL-TB, Swadaya) Menurut Kabupaten/Kota di Provinsi Sulawesi Barat, 2023*)   |    |
| Table         | <i>Number of Agricultural Extention Worker (Goverment employe, Contracted worker, Self help) By District/City in Sulawesi Barat Province, 2023*)</i>     | 37 |
| Tabel 1.2.33. | Jumlah Penyuluh Pertanian (PNS, THL-TB, Swadaya) Menurut Kabupaten/Kota di Provinsi Maluku, 2023*)   |    |
| Table         | <i>Number of Agricultural Extention Worker (Goverment employee, Contracted worker, Self help) By District/City in Maluku Province, 2023*)</i>            | 38 |
| Tabel 1.2.34. | Jumlah Penyuluh Pertanian (PNS, THL-TB, Swadaya) Menurut Kabupaten/Kota di Provinsi Maluku Utara, 2023*)   |    |
| Table         | <i>Number of Agricultural Extention Worker (Goverment employee, Contracted worker, Self help) By District/City in Maluku Utara Province, 2023*)</i>      | 38 |
| Tabel 1.2.35. | Jumlah Penyuluh Pertanian (PNS, THL-TB, Swadaya) Menurut Kabupaten/Kota di Provinsi Papua Barat, 2023*)  |    |
| Table         | <i>Number of Agricultural Extention Worker (Goverment employee, Contracted worker, Self help) By District/City in Papua Barat Province, 2023*)</i>       | 39 |
| Tabel 1.2.36. | Jumlah Penyuluh Pertanian (PNS, THL-TB, Swadaya) Menurut Kabupaten/Kota di Provinsi Papua, 2023*)  |    |
| Table         | <i>Number of Agricultural Extention Worker (Goverment employee, Contracted worker, Self help) By District/City in Papua Province, 2023*)</i>             | 40 |

### 1.3. Kepala Rumah Tangga / Head of Households

|              |   |    |
|--------------|---|----|
| Tabel 1.3.1. | Jumlah Kepala Rumah Tangga Menurut Sektor Lapangan Usaha dan Provinsi di Indonesia, 2020 - 2022           |    |
| Table        | <i>Number of Head of Households By Sector Business Field and Province in Indonesia, 2020 - 2022</i>       | 41 |
| Tabel 1.3.2. | Jumlah Kepala Rumah Tangga Menurut Sektor lapangan usaha dan Kabupaten/Kota di Provinsi Aceh, 2020 - 2022 |    |
| Table        | <i>Number of Head of Households By Sector Business Field and</i>  |    |

|               |   |    |
|---------------|---|----|
|               | <i>District/City in Aceh Province, 2020 - 2022</i> .....  | 42 |
| Tabel 1.3.3.  | Jumlah Kepala Rumah Tangga Menurut Sektor lapangan usaha dan Kabupaten/Kota di Provinsi Sumatera Utara, 2020 - 2022                             |    |
| Table         | <i>Number of Head of Households By Sector Business Field and District/City in Sumatera Utara Province, 2020 - 2022</i> .....                    | 43 |
| Tabel 1.3.4.  | Jumlah Kepala Rumah Tangga Menurut Sektor lapangan usaha dan Kabupaten/Kota di Provinsi Sumatera Barat, 2020 - 2022                             |    |
| Table         | <i>Number of Head of Households By Sector Business Field and District/City in District/City in Sumatera Barat Province, 2020 - 2022</i> .....   | 44 |
| Tabel 1.3.5.  | Jumlah Kepala Rumah Tangga Menurut Sektor lapangan usaha dan Kabupaten/Kota di Provinsi Riau, 2020 - 2022                                       |    |
| Table         | <i>Number of Head of Households By Sector Business Field and District/City in District/City in Riau Province, 2020 - 2022</i> .....             | 45 |
| Tabel 1.3.6.  | Jumlah Kepala Rumah Tangga Menurut Sektor lapangan usaha dan Kabupaten/Kota di Provinsi Jambi, 2020 - 2022                                      |    |
| Table         | <i>Number of Head of Households By Sector Business Field and District/City in District/City in Jambi Province, 2020 - 2022</i> .....            | 45 |
| Tabel 1.3.7.  | Jumlah Kepala Rumah Tangga Petani Menurut Sektor lapangan usaha dan Kabupaten/Kota di Provinsi Sumatera Selatan, 2020 - 2022                    |    |
| Table         | <i>Number of Head of Households By Sector Business Field and District/City in District/City in Sumatera Selatan Province, 2020 - 2022</i> ..... | 46 |
| Tabel 1.3.8.  | Jumlah Kepala Rumah Tangga Petani Menurut Sektor lapangan usaha dan Kabupaten/Kota di Provinsi Bengkulu, 2020 - 2022                            |    |
| Table         | <i>Number of Head of Households By Sector Business Field and District/City in District/City in Bengkulu Province,2020 - 2022</i> .....          | 47 |
| Tabel 1.3.9   | Jumlah Kepala Rumah Tangga Petani Menurut Sektor lapangan usaha dan Kabupaten/Kota di Provinsi Lampung, 2020 - 2022                             |    |
| Table         | <i>Number of Head of Households By Sector Business Field and District/City in District/City in Lampung Province,2020 - 2022</i> .....           | 48 |
| Tabel 1.3.10. | Jumlah Kepala Rumah Tangga Petani Menurut Sektor lapangan usaha dan Kabupaten/Kota di Provinsi Bangka Belitung, 2020 - 2022                     |    |
| Table         | <i>Number of Head of Households By Sector Business Field and District/City in District/City in Bangka Belitung Province, 2020 - 2022</i> .....  | 48 |
| Tabel 1.3.11. | Jumlah Kepala Rumah Tangga Petani Menurut Sektor lapangan usaha dan Kabupaten/Kota di Provinsi Kepulauan Riau, 2020 - 2022                      |    |
| Table         | <i>Number of Head of Households By Sector Business Field and District/City in District/City in Kepulauan Riau Province, 2020 - 2022</i> .....   | 49 |
| Tabel 1.3.12. | Jumlah Kepala Rumah Tangga Petani Menurut Sektor lapangan usaha dan Kabupaten/Kota di Provinsi DKI Jakarta, 2020 - 2022                         |    |
| Table         | <i>Number of Head of Households By Sector Business Field and District/City in District/City in DKI Jakarta Province,2020 - 2022</i> .....       | 49 |



|               |  |    |
|---------------|--|----|
| Tabel 1.3.13. | Jumlah Kepala Rumah Tangga Petani Menurut Sektor lapangan usaha dan Kabupaten/Kota di Provinsi Jawa Barat, 2020 - 2022                       |    |
| Table         | <i>Number of Head of Households By Sector Business Field and District/City in District/City in Jawa Barat Province, 2020 - 2022</i>          | 50 |
| Tabel 1.3.14. | Jumlah Kepala Rumah Tangga Petani Menurut Sektor lapangan usaha dan Kabupaten/Kota di Provinsi Jawa Tengah, 2020 - 2022                      |    |
| Table         | <i>Number of Head of Households By Sector Business Field and District/City in District/City in Jawa Tengah Province, 2020 - 2022</i>         | 51 |
| Tabel 1.3.15. | Jumlah Kepala Rumah Tangga Petani Menurut Sektor lapangan usaha dan Kabupaten/Kota di Provinsi DI Yogyakarta, 2020 - 2022                    |    |
| Table         | <i>Number of Head of Households By Sector Business Field and District/City in District/City in DI Yogyakarta Province, 2020 - 2022</i>       | 52 |
| Tabel 1.3.16. | Jumlah Kepala Rumah Tangga Petani Menurut Sektor lapangan usaha dan Kabupaten/Kota di Provinsi Jawa Timur, 2020 - 2022                       |    |
| Table         | <i>Number of Head of Households By Sector Business Field and District/City in District/City in Jawa Timur Province, 2020 - 2022</i>          | 53 |
| Tabel 1.3.17. | Jumlah Kepala Rumah Tangga Petani Menurut Sektor lapangan usaha dan Kabupaten/Kota di Provinsi Banten, 2020 - 2022                           |    |
| Table         | <i>Number of Head of Households By Sector Business Field and District/City in District/City in Banten Province, 2020 - 2022</i>              | 54 |
| Tabel 1.3.18. | Jumlah Kepala Rumah Tangga Petani Menurut Sektor lapangan usaha dan Kabupaten/Kota di Provinsi Bali, 2020 - 2022                             |    |
| Table         | <i>Number of Head of Households By Sector Business Field and District/City in District/City in Bali Province, 2020 - 2022</i>                | 54 |
| Tabel 1.3.19. | Jumlah Kepala Rumah Tangga Petani Menurut Sektor lapangan usaha dan Kabupaten/Kota di Provinsi Nusa Tenggara Barat, 2020 - 2022              |    |
| Table         | <i>Number of Head of Households By Sector Business Field and District/City in District/City in Nusa Tenggara Barat Province, 2020 - 2022</i> | 55 |
| Tabel 1.3.20. | Jumlah Kepala Rumah Tangga Petani Menurut Sektor lapangan usaha dan Kabupaten/Kota di Provinsi Nusa Tenggara Timur, 2020 - 2022              |    |
| Table         | <i>Number of Head of Households By Sector Business Field and District/City in District/City in Nusa Tenggara Timur Province, 2020 - 2022</i> | 56 |
| Tabel 1.3.21. | Jumlah Kepala Rumah Tangga Petani Menurut Sektor lapangan usaha dan Kabupaten/Kota di Provinsi Kalimantan Barat, 2020 - 2022                 |    |
| Table         | <i>Number of Head of Households By Sector Business Field and District/City in District/City in Kalimantan Barat Province, 2020 - 2022</i>    | 57 |
| Tabel 1.3.22. | Jumlah Kepala Rumah Tangga Petani Menurut Sektor lapangan usaha dan Kabupaten/Kota di Provinsi Kalimantan Tengah, 2020 - 2022                |    |
| Table         | <i>Number of Head of Households By Sector Business Field and</i>   |    |

|                 |   |    |
|-----------------|---|----|
|                 | <i>District/City in District/City in Kalimantan Tengah Province, 2020 - 2022.....</i>   | 58 |
| Tabel 1.3.23.   | Jumlah Kepala Rumah Tangga Petani Menurut Sektor lapangan usaha dan Kabupaten/Kota di Provinsi Kalimantan Selatan, 2020 - 2022                    |    |
| <i>Table</i>    | <i>Number of Head of Households By Sector Business Field and District/City in District/City in Kalimantan Selatan Province, 2020 - 2022 .....</i> | 59 |
| Tabel 1.3.24.   | Jumlah Kepala Rumah Tangga Petani Menurut Sektor lapangan usaha dan Kabupaten/Kota di Provinsi Kalimantan Timur, 2020 - 2022                      |    |
| <i>Table</i>    | <i>Number of Head of Households By Sector Business Field and District/City in District/City in Kalimantan Timur Province, 2020 - 2022.....</i>    | 59 |
| Tabel 1.3.25.   | Jumlah Kepala Rumah Tangga Petani Menurut Sektor lapangan usaha dan Kabupaten/Kota di Provinsi Kalimantan Utara, 2020 - 2022                      |    |
| <i>Table</i>    | <i>Number of Head of Households By Sector Business Field and District/City in District/City in Kalimantan Utara Province, 2020 - 2022.....</i>    | 60 |
| Tabel 1.3.26.   | Jumlah Kepala Rumah Tangga Petani Menurut Sektor lapangan usaha dan Kabupaten/Kota di Provinsi Sulawesi Utara, 2020 - 2022                        |    |
| <i>Table</i>    | <i>Number of Head of Households By Sector Business Field and District/City in District/City in Sulawesi Utara Province, 2020 - 2022 .....</i>     | 60 |
| Tabel 1.3.27.   | Jumlah Kepala Rumah Tangga Petani Menurut Sektor lapangan usaha dan Kabupaten/Kota di Provinsi Sulawesi Tengah, 2020 - 2022                       |    |
| <i>Table</i>    | <i>Number of Head of Households By Sector Business Field and District/City in District/City in Sulawesi Tengah Province, 2020 - 2022 .....</i>    | 61 |
| Tabel 1.3.1.28. | Jumlah Kepala Rumah Tangga Petani Menurut Sektor lapangan usaha dan Kabupaten/Kota di Provinsi Sulawesi Selatan, 2020 - 2022                      |    |
| <i>Table</i>    | <i>Number of Head of Households By Sector Business Field and District/City in District/City in Sulawesi Selatan Province, 2020 - 2022 .....</i>   | 62 |
| Tabel 1.3.29.   | Jumlah Kepala Rumah Tangga Petani Menurut Sektor lapangan usaha dan Kabupaten/Kota di Provinsi Sulawesi Tenggara, 2020 - 2022                     |    |
| <i>Table</i>    | <i>Number of Head of Households By Sector Business Field and District/City in District/City in Sulawesi Tenggara Province, 2020 - 2022.....</i>   | 63 |
| Tabel 1.3.30.   | Jumlah Kepala Rumah Tangga Petani Menurut Sektor lapangan usaha dan Kabupaten/Kota di Provinsi Gorontalo, 2020 - 2022                             |    |
| <i>Table</i>    | <i>Number of Head of Households By Sector Business Field and District/City in District/City in Gorontalo Province, 2020 - 2022.....</i>           | 63 |
| Tabel 1.3.31.   | Jumlah Kepala Rumah Tangga Petani Menurut Sektor lapangan usaha dan Kabupaten/Kota di Provinsi Sulawesi Barat, 2020 - 2022                        |    |
| <i>Table</i>    | <i>Number of Head of Households By Sector Business Field and District/City in District/City in Sulawesi Barat Province, 2020 - 2022 .....</i>     | 64 |
| Tabel 1.3.32.   | Jumlah Kepala Rumah Tangga Petani Menurut Sektor lapangan usaha dan Kabupaten/Kota di Provinsi Maluku, 2020 - 2022                                |    |
| <i>Table</i>    | <i>Number of Head of Households By Sector Business Field and District/City in District/City in Maluku Province, 2020 - 2022.....</i>              | 64 |

|               |   |    |
|---------------|---|----|
| Tabel 1.3.33. | Jumlah Kepala Rumah Tangga Petani Menurut Sektor lapangan usaha dan Kabupaten/Kota di Provinsi Maluku Utara, 2020 - 2022              |    |
| Table         | <i>Number of Head of Households By Sector Business Field and District/City in District/City in Maluku Utara Province, 2020 - 2022</i> | 65 |
| Tabel 1.3.34. | Jumlah Kepala Rumah Tangga Petani Menurut Sektor lapangan usaha dan Kabupaten/Kota di Provinsi Papua Barat, 2020 - 2022               |    |
| Table         | <i>Number of Head of Households By Sector Business Field and District/City in District/City in Papua Barat Province, 2020 - 2022</i>  | 65 |
| Tabel 1.3.35. | Jumlah Kepala Rumah Tangga Petani Menurut Sektor lapangan usaha dan Kabupaten/Kota di Provinsi Papua, 2020 - 2022                     |    |
| Table         | <i>Number of Head of Households By Sector Business Field and District/City in District/City in Papua Province, 2020 - 2022</i>        | 66 |

## 2.1. Kelompok Tani / Farmer Groups

|              |   |    |
|--------------|---|----|
| Tabel 2.1.1. | Jumlah Kelompok Tani (Poktan) menurut provinsi di Indonesia, 2020 – 2023*)              |    |
| Table        | <i>Number of Farmer Groups in Indonesia, 2020 – 2023*)</i>                              | 70 |
| Tabel 2.1.2. | Jumlah Kelompok Tani (Poktan) dan Kelas Kemampuan Menurut provinsi di Indonesia, 2023*) |    |
| Table        | <i>Number of Farmer Groups and Ability Class in Indonesia, 2023*)</i>                   | 71 |
| Tabel 2.1.3. | Jumlah Kelompok Tani (Poktan) dan Kelas Kemampuan di Provinsi Aceh, 2023*)              |    |
| Table        | <i>Number of Farmer Groups and Ability Class in Aceh Province, 2023*)</i>               | 72 |
| Tabel 2.1.4. | Jumlah Kelompok Tani (Poktan) dan Kelas Kemampuan di Provinsi Sumatera Utara, 2023*)    |    |
| Table        | <i>Number of Farmer Groups and Ability Class in Sumatera Utara Province, 2023*)</i>     | 73 |
| Tabel 2.1.5. | Jumlah Kelompok Tani (Poktan) dan Kelas Kemampuan di Provinsi Sumatera Barat, 2023*)    |    |
| Table        | <i>Number of Farmer Groups and Ability Class in Sumatera Barat Province, 2023*)</i>     | 74 |
| Tabel 2.1.6. | Jumlah Kelompok Tani (Poktan) dan Kelas Kemampuan di Provinsi Riau, 2023*)              |    |
| Table        | <i>Number of Farmer Groups and Ability Class in Riau Province, 2023*)</i>               | 74 |
| Tabel 2.1.7. | Jumlah Kelompok Tani (Poktan) dan Kelas Kemampuan Anggota di Provinsi Jambi, 2023*)     |    |
| Table        | <i>Number of Farmer Groups and Ability Class in</i>                                     |    |

|               |  |    |
|---------------|--|----|
|               | <i>Jambi Province, 2023*)</i> .....  | 75 |
| Tabel 2.1.8.  | Jumlah Kelompok Tani (Poktan) dan Kelas Kemampuan Anggota di Provinsi Sumatera Selatan, 2023*) |    |
| <i>Table</i>  | <i>Number of Farmer Groups and Ability Class in Sumatera Selatan Province, 2023*)</i> .....    | 75 |
| Tabel 2.1.9.  | Jumlah Kelompok Tani (Poktan) dan Kelas Kemampuan Anggota di Provinsi Bengkulu, 2023*)         |    |
| <i>Table</i>  | <i>Number of Farmer Groups and Ability Class in Bengkulu Province, 2023*)</i> .....            | 76 |
| Tabel 2.1.10. | Jumlah Kelompok Tani (Poktan) dan Kelas Kemampuan di Provinsi Lampung, 2023*)                  |    |
| <i>Table</i>  | <i>Number of Farmer Groups and Ability Class in Lampung Province, 2023*)</i> .....             | 76 |
| Tabel 2.1.11. | Jumlah Kelompok Tani (Poktan) menurut Kelas Kemampuan di Provinsi Bangka Belitung, 2023*)      |    |
| <i>Table</i>  | <i>Number of Farmer Groups by Ability Class in Bangka Belitung Province, 2023*)</i> .....      | 77 |
| Tabel 2.1.12. | Jumlah Kelompok Tani (Poktan) dan Kelas Kemampuan di Provinsi Kepulauan Riau, 2023*)           |    |
| <i>Table</i>  | <i>Number of Farmer Groups and Ability Class in Kepulauan Riau Province, 2023*)</i> .....      | 77 |
| Tabel 2.1.13. | Jumlah Kelompok Tani (Poktan) dan Kelas Kemampuan di Provinsi DKI Jakarta, 2023*)              |    |
| <i>Table</i>  | <i>Number of Farmer Groups and Ability Class in DKI Jakarta Province, 2023*)</i> .....         | 78 |
| Tabel 2.1.14. | Jumlah Kelompok Tani (Poktan) dan Kelas Kemampuan di Provinsi Jawa Barat, 2023*)               |    |
| <i>Table</i>  | <i>Number of Farmer Groups and Ability Class in Jawa Barat Province, 2023*)</i> .....          | 79 |
| Tabel 2.1.15. | Jumlah Kelompok Tani (Poktan) dan Kelas Kemampuan di Provinsi Jawa Tengah, 2023*)              |    |
| <i>Table</i>  | <i>Number of Farmer Groups and Ability Class in Jawa Tengah Province, 2023*)</i> .....         | 80 |
| Tabel 2.1.16. | Jumlah Kelompok Tani (Poktan) dan Kelas Kemampuan di Provinsi DI Yogyakarta, 2023*)            |    |
| <i>Table</i>  | <i>Number of Farmer Groups by Ability Class in DI Yogyakarta Province, 2023*)</i> .....        | 81 |
| Tabel 2.1.18. | Jumlah Kelompok Tani (Poktan) dan Kelas Kemampuan di Provinsi Jawa Timur, 2023*)               |    |
| <i>Table</i>  | <i>Number of Farmer Groups and Ability Class in Jawa Timur Province, 2023*)</i> .....          | 82 |

|               |  |    |
|---------------|--|----|
| Tabel 2.1.17. | Jumlah Kelompok Tani (Poktan) dan Kelas Kemampuan di Provinsi Banten, 2023*)               |    |
| Table         | <i>Number of Farmer Groups and Ability Class in Banten Province, 2023*)</i>                | 83 |
| Tabel 2.1.19. | Jumlah Kelompok Tani (Poktan) dan Kelas Kemampuan di Provinsi Bali, 2023*)                 |    |
| Table         | <i>Number of Farmer Groups and Ability Class in Bali Province, 2023*)</i>                  | 83 |
| Tabel 2.1.20. | Jumlah Kelompok Tani (Poktan) dan Kelas Kemampuan di Provinsi Nusa Tenggara Barat, 2023*)  |    |
| Table         | <i>Number of Farmer Groups and Ability Class in Nusa Tenggara Barat Province, 2023*)</i>   | 84 |
| Tabel 2.1.21. | Jumlah Kelompok Tani (Poktan) dan Kelas Kemampuan di Provinsi Nusa Tenggara Timur, 2023*)  |    |
| Table         | <i>Number of Farmer Groups and Ability Class in Nusa Tenggara Timur Province, 2023*)</i>   | 84 |
| Tabel 2.1.22. | Jumlah Kelompok Tani (Poktan) dan Kelas Kemampuan di Provinsi Kalimantan Barat, 2023*)     |    |
| Table         | <i>Number of Farmer Groups and Ability Class in Kalimantan Barat Province, 2023*)</i>      | 85 |
| Tabel 2.1.23. | Jumlah Kelompok Tani (Poktan) dan Kelas Kemampuan di Provinsi Kalimantan Tengah, 2023*)    |    |
| Table         | <i>Number of Farmer Groups and Ability Class in Kalimantan Tengah Province, 2023*)</i>     | 85 |
| Tabel 2.1.24. | Jumlah Kelompok Tani (Poktan) dan Kelas Kemampuan di Provinsi Kalimantan Selatan, 2023*)   |    |
| Table         | <i>Number of Farmer Groups and Ability Class in Kalimantan Selatan Province, 2023*)</i>    | 86 |
| Tabel 2.1.25. | Jumlah Kelompok Tani (Poktan) menurut Kelas Kemampuan di Provinsi Kalimantan Timur, 2023*) |    |
| Table         | <i>Number of Farmer Groups by Ability Class in Kalimantan Timur Province, 2023*)</i>       | 86 |
| Tabel 2.1.26. | Jumlah Kelompok Tani (Poktan) dan Kelas Kemampuan di Provinsi Kalimantan Utara, 2023*)     |    |
| Table         | <i>Number of Farmer Groups and Ability Class in Kalimantan Utara Province, 2023*)</i>      | 87 |
| Tabel 2.1.27. | Jumlah Kelompok Tani (Poktan) dan Kelas Kemampuan di Provinsi Sulawesi Utara, 2023*)       |    |
| Table         | <i>Number of Farmer Groups and Ability Class in Sulawesi Utara Province, 2023*)</i>        | 87 |



|               |   |    |
|---------------|---|----|
| Tabel 2.1.28. | Jumlah Kelompok Tani (Poktan) dan Kelas Kemampuan di Provinsi Sulawesi Tengah, 2023*)   |    |
| Table         | <i>Number of Farmer Groups and Ability Class in Sulawesi Tengah Province, 2023*)</i>    | 88 |
| Tabel 2.1.29. | Jumlah Kelompok Tani (Poktan) dan Kelas Kemampuan di Provinsi Sulawesi Selatan, 2023*)  |    |
| Table         | <i>Number of Farmer Groups and Ability Class in Sulawesi Selatan Province, 2023*)</i>   | 88 |
| Tabel 2.1.30. | Jumlah Kelompok Tani (Poktan) dan Kelas Kemampuan di Provinsi Sulawesi Tenggara, 2023*) |    |
| Table         | <i>Number of Farmer Groups and Ability Class in Sulawesi Tenggara Province, 2023*)</i>  | 89 |
| Tabel 2.1.31. | Jumlah Kelompok Tani (Poktan) dan Kelas Kemampuan di Provinsi Gorontalo, 2023*)         |    |
| Table         | <i>Number of Farmer Groups and Ability Class in Gorontalo Province, 2023*)</i>          | 89 |
| Tabel 2.1.32. | Jumlah Kelompok Tani (Poktan) dan Kelas Kemampuan di Provinsi Sulawesi Barat, 2023*)    |    |
| Table         | <i>Number of Farmer Groups and Ability Class in Sulawesi Barat Province, 2023*)</i>     | 90 |
| Tabel 2.1.33. | Jumlah Kelompok Tani (Poktan) menurut Kelas Kemampuan di Provinsi Maluku, 2023*)        |    |
| Table         | <i>Number of Farmer Groups by Ability Class in Maluku Province, 2023*)</i>              | 90 |
| Tabel 2.1.34. | Jumlah Kelompok Tani (Poktan) dan Kelas Kemampuan di Provinsi Maluku Utara, 2023*)      |    |
| Table         | <i>Number of Farmer Groups and Ability Class in Maluku Utara Province, 2023*)</i>       | 91 |
| Tabel 2.1.35. | Jumlah Kelompok Tani (Poktan) dan Kelas Kemampuan di Provinsi Papua Barat, 2023*)       |    |
| Table         | <i>Number of Farmer Groups and Ability Class in Papua Barat Province, 2023*)</i>        | 91 |
| Tabel 2.1.36. | Jumlah Kelompok Tani (Poktan) dan Kelas Kemampuan di Provinsi Papua, 2023*)             |    |
| Table         | <i>Number of Farmer Groups and Ability Class in Papua Province, 2023*)</i>              | 92 |

## 2.2. Gabungan Kelompok Tani (GAPOKTAN) / *Combined Farmer Groups*

|               |   |     |
|---------------|---|-----|
| Tabel 2.2.1.  | Jumlah Gabungan Kelompok Tani (Gapoktan) di Indonesia, 2018- 2023*)           |     |
| <i>Table</i>  | <i>Number of Combined Farmer Groups in Indonesia, 2020 – 2023*)</i>           | 93  |
| Tabel 2.2.2.  | Jumlah Gabungan Kelompok Tani (Gapoktan) Menurut Provinsi, 2023*)             |     |
| <i>Table</i>  | <i>Number of Combined Farmer Groups by Province, 2023*)</i>                   | 94  |
| Tabel 2.2.3.  | Jumlah Gabungan Kelompok Tani (Gapoktan) di Provinsi Aceh, 2023*)             |     |
| <i>Table</i>  | <i>Number of Combined Farmer Groups in Aceh Province, 2023*)</i>              | 95  |
| Tabel 2.2.4.  | Jumlah Gabungan Kelompok Tani (Gapoktan) di Provinsi Sumatera Utara, 2023*)   |     |
| <i>Table</i>  | <i>Number of Combined Farmer Groups in Sumatera Utara Province, 2023*)</i>    | 96  |
| Tabel 2.2.5.  | Jumlah Gabungan Kelompok Tani (Gapoktan) di Provinsi Sumatera Barat, 2023*)   |     |
| <i>Table</i>  | <i>Number of Combined Farmer Groups in Sumatera Barat Province, 2023*)</i>    | 97  |
| Tabel 2.2.6.  | Jumlah Gabungan Kelompok Tani (Gapoktan) di Provinsi Riau, 2023*)             |     |
| <i>Table</i>  | <i>Number of Combined Farmer Groups in Riau Province, 2023*)</i>              | 98  |
| Tabel 2.2.7.  | Jumlah Gabungan Kelompok Tani (Gapoktan) di Provinsi Jambi, 2023*)            |     |
| <i>Table</i>  | <i>Number of Combined Farmer Groups in Jambi Province, 2023*)</i>             | 99  |
| Tabel 2.2.8.  | Jumlah Gabungan Kelompok Tani (Gapoktan) di Provinsi Sumatera Selatan, 2023*) |     |
| <i>Table</i>  | <i>Number of Combined Farmer Groups in Sumatera Selatan Province, 2023*)</i>  | 100 |
| Tabel 2.2.9.  | Jumlah Gabungan Kelompok Tani (Gapoktan) di Provinsi Bengkulu, 2023*)         |     |
| <i>Table</i>  | <i>Number of Combined Farmer Groups in Bengkulu Province, 2020*)</i>          | 101 |
| Tabel 2.2.10. | Jumlah Gabungan Kelompok Tani (Gapoktan) di Provinsi Lampung, 2023*)          |     |
| <i>Table</i>  | <i>Number of Combined Farmer Groups in Lampung Province, 2020*)</i>           | 102 |
| Tabel 2.2.11. | Jumlah Gabungan Kelompok Tani (Gapoktan) di Provinsi Bangka Belitung, 2023*)  |     |
| <i>Table</i>  | <i>Number of Combined Farmer Groups in Bangka Belitung</i>                    |     |

|               |   |     |
|---------------|---|-----|
|               | <i>Province, 2023*)</i> .....   | 103 |
| Tabel 2.2.12. | Jumlah Gabungan Kelompok Tani (Gapoktan) di Provinsi Kepulauan Riau, 2023*)           |     |
| <i>Table</i>  | <i>Number of Combined Farmer Groups in Kepulauan Riau Province, 2023*)</i> .....      | 103 |
| Tabel 2.2.13. | Jumlah Gabungan Kelompok Tani (Gapoktan) di Provinsi DKI Jakarta, 2023*)              |     |
| <i>Table</i>  | <i>Number of Combined Farmer Groups in DKI Jakarta Province, 2020*)</i> .....         | 104 |
| Tabel 2.2.14. | Jumlah Gabungan Kelompok Tani (Gapoktan) di Provinsi Jawa Barat, 2023*)               |     |
| <i>Table</i>  | <i>Number of Combined Farmer Groups in Jawa Barat Province, 2020*)</i> .....          | 105 |
| Tabel 2.2.15. | Jumlah Gabungan Kelompok Tani (Gapoktan) di Provinsi Jawa Tengah, 2023*)              |     |
| <i>Table</i>  | <i>Number of Combined Farmer Groups in Jawa Tengah Province, 2023*)</i> .....         | 106 |
| Tabel 2.2.16. | Jumlah Gabungan Kelompok Tani (Gapoktan) di DI Yogyakarta, 2023*)                     |     |
| <i>Table</i>  | <i>Number of Combined Farmer Groups in DI Yogyakarta Province, 2023*)</i> .....       | 107 |
| Tabel 2.2.17. | Jumlah Gabungan Kelompok Tani (Gapoktan) di Provinsi Jawa Timur, 2023*)               |     |
| <i>Table</i>  | <i>Number of Combined Farmer Groups in Jawa Timur Province, 2023*)</i> .....          | 108 |
| Tabel 2.2.18. | Jumlah Gabungan Kelompok Tani (Gapoktan) di Provinsi Banten, 2023*)                   |     |
| <i>Table</i>  | <i>Number of Combined Farmer Groups in Banten Province, 2023*)</i> .....              | 109 |
| Tabel 2.2.19. | Jumlah Gabungan Kelompok Tani (Gapoktan) di Provinsi Bali, 2023*)                     |     |
| <i>Table</i>  | <i>Number of Combined Farmer Groups in Bali Province, 2023*)</i> .....                | 109 |
| Tabel 2.2.20. | Jumlah Gabungan Kelompok Tani (Gapoktan) di Provinsi Nusa Tenggara Barat, 2023*)      |     |
| <i>Table</i>  | <i>Number of Combined Farmer Groups in Nusa Tenggara Barat Province, 2023*)</i> ..... | 110 |
| Tabel 2.2.21. | Jumlah Gabungan Kelompok Tani (Gapoktan) di Provinsi Nusa Tenggara Timur, 2023*)      |     |
| <i>Table</i>  | <i>Number of Combined Farmer Groups in Nusa Tenggara Timur Province, 2023*)</i> ..... | 111 |
| Tabel 2.2.22. | Jumlah Gabungan Kelompok Tani (Gapoktan) di Provinsi Kalimantan Barat, 2023*)         |     |
| <i>Table</i>  | <i>Number of Combined Farmer Groups in Kalimantan Barat Province, 2023*)</i> .....    | 112 |

|               |  |     |
|---------------|--|-----|
| Tabel 2.2.23. | Jumlah Gabungan Kelompok Tani (Gapoktan) di Provinsi Kalimantan Tengah, 2023*)       |     |
| Table         | <i>Number of Combined Farmer Groups in Kalimantan Tengah Province, 2020*)</i> .....  | 113 |
| Tabel 2.2.24. | Jumlah Gabungan Kelompok Tani (Gapoktan) di Provinsi Kalimantan Selatan, 2023*)      |     |
| Table         | <i>Number of Combined Farmer Groups in Kalimantan Selatan Province, 2023*)</i> ..... | 114 |
| Tabel 2.2.25. | Jumlah Gabungan Kelompok Tani (Gapoktan) di Provinsi Kalimantan Timur, 2023*)        |     |
| Table         | <i>Number of Combined Farmer Groups in Kalimantan Timur Province, 2023*)</i> .....   | 115 |
| Tabel 2.2.26. | Jumlah Gabungan Kelompok Tani (Gapoktan) di Provinsi Kalimantan Utara, 2023*)        |     |
| Table         | <i>Number of Combined Farmer Groups in Kalimantan Utara Province, 2023*)</i> .....   | 116 |
| Tabel 2.2.27. | Jumlah Gabungan Kelompok Tani (Gapoktan) di Provinsi Sulawesi Utara, 2023*)          |     |
| Table         | <i>Number of Combined Farmer Groups in Sulawesi Utara Province, 2023*)</i> .....     | 117 |
| Tabel 2.2.28. | Jumlah Gabungan Kelompok Tani (Gapoktan) di Provinsi Sulawesi Tengah, 2023*)         |     |
| Table         | <i>Number of Combined Farmer Groups in Sulawesi Tengah Province, 2023*)</i> .....    | 118 |
| Tabel 2.2.29. | Jumlah Gabungan Kelompok Tani (Gapoktan) di Provinsi Sulawesi Selatan, 2023*)        |     |
| Table         | <i>Number of Combined Farmer Groups in Sulawesi Selatan Province, 2023*)</i> .....   | 119 |
| Tabel 2.2.30. | Jumlah Gabungan Kelompok Tani (Gapoktan) di Provinsi Sulawesi Tenggara, 2023*)       |     |
| Table         | <i>Number of Combined Farmer Groups in Sulawesi Tenggara Province, 2023*)</i> .....  | 120 |
| Tabel 2.2.31. | Jumlah Gabungan Kelompok Tani (Gapoktan) di Provinsi Gorontalo, 2023*)               |     |
| Table         | <i>Number of Combined Farmer Groups in Gorontalo Province, 2020*)</i> .....          | 121 |
| Tabel 2.2.32. | Jumlah Gabungan Kelompok Tani (Gapoktan) di Provinsi Sulawesi Barat, 2023*)          |     |
| Table         | <i>Number of Combined Farmer Groups in Sulawesi Barat Province, 2023*)</i> .....     | 121 |

|               |  |     |
|---------------|--|-----|
| Tabel 2.2.33. | Jumlah Gabungan Kelompok Tani (Gapoktan) di Provinsi Maluku, 2023*)            |     |
| Table         | <i>Number of Combined Farmer Groups in Maluku Province, 2023*)</i> .....       | 122 |
| Tabel 2.2.34. | Jumlah Gabungan Kelompok Tani (Gapoktan) di Provinsi Maluku Utara, 2023*)      |     |
| Table         | <i>Number of Combined Farmer Groups in Maluku Utara Province, 2023*)</i> ..... | 123 |
| Tabel 2.2.35. | Jumlah Gabungan Kelompok Tani (Gapoktan) di Provinsi Papua Barat, 2023*)       |     |
| Table         | <i>Number of Combined Farmer Groups in Papua Barat Province, 2023*)</i> .....  | 124 |
| Tabel 2.2.36. | Jumlah Gabungan Kelompok Tani (Gapoktan) di Provinsi Papua, 2023*)             |     |
| Table         | <i>Number of Combined Farmer Groups in Papua Province, 2023*)</i> .....        | 125 |

### 2.3. Kelembagaan Ekonomi Petani / *Farmer Economic Institutions*

|              |  |     |
|--------------|--|-----|
| Tabel 2.3.1  | Jumlah Kelembagaan Ekonomi Petani Indonesia, Tahun 2020 – 2023*)                       |     |
| Table        | <i>Number of Farmer Economic Institutions in Indonesia, 2018 - 2023*)</i> .....        | 126 |
| Tabel 2.3.2. | Jumlah Kelembagaan Ekonomi Petani Indonesia(KEP)Menurut Provinsi, 2023*)               |     |
| Table        | <i>Number of Farmer Economic Institutions by Province, 2023*)</i> .....                | 127 |
| Tabel 2.3.3. | Jumlah Kelembagaan Ekonomi Petani (KEP) di Provinsi Aceh, 2023*)                       |     |
| Table        | <i>Number of Farmer Economic Institutions in Aceh Province, 2023*)</i> .....           | 128 |
| Tabel 2.3.4. | Jumlah Kelembagaan Ekonomi Petani (KEP) di Provinsi Sumatera Utara, 2023*)             |     |
| Table        | <i>Number of Farmer Economic Institutions in Sumatera Utara Province, 2023*)</i> ..... | 129 |
| Tabel 2.3.5. | Jumlah Kelembagaan Ekonomi Petani (KEP) di Provinsi Sumatera Barat, 2023*)             |     |
| Table        | <i>Number of Farmer Economic Institutions in Sumatera Barat Province, 2023*)</i> ..... | 130 |
| Tabel 2.3.6. | Jumlah Kelembagaan Ekonomi Petani (KEP) di Provinsi Riau, 2023*)                       |     |
| Table        | <i>Number of Farmer Economic Institutions in Riau Province, 2023*)</i> .....           | 131 |
| Tabel 2.3.7. | Jumlah Kelembagaan Ekonomi Petani (KEP) di Provinsi Jambi, 2023*)                      |     |
| Table        | <i>Number of Farmer Economic Institutions in Jambi Province, 2023*)</i> .....          | 132 |



|               |  |     |
|---------------|--|-----|
| Tabel 2.3.8.  | Jumlah Kelembagaan Ekonomi Petani (KEP) di Provinsi Sumatera Selatan, 2023*)             |     |
| Table         | <i>Number of Farmer Economic Institutions in Sumatera Selatan Province, 2023*)</i> ..... | 133 |
| Tabel 2.3.9.  | Jumlah Kelembagaan Ekonomi Petani (KEP) di Provinsi Bengkulu, 2023*)                     |     |
| Table         | <i>Number of Farmer Economic Institutions in Bengkulu Province, 2023*)</i> .....         | 134 |
| Tabel 2.3.10. | Jumlah Kelembagaan Ekonomi Petani (KEP) di Provinsi Lampung, 2023*)                      |     |
| Table         | <i>Number of Farmer Economic Institutions in Lampung Province, 2023*)</i> .....          | 135 |
| Tabel 2.3.11. | Jumlah Kelembagaan Ekonomi Petani (KEP) di Provinsi Bangka Belitung, 2023*)              |     |
| Table         | <i>Number of Farmer Economic Institutions in Bangka Belitung Province, 2023*)</i> .....  | 136 |
| Tabel 2.3.12. | Jumlah Kelembagaan Ekonomi Petani (KEP) di Provinsi Kepulauan Riau, 2023*)               |     |
| Table         | <i>Number of Farmer Economic Institutions in Kepulauan Riau Province, 2023*)</i> .....   | 136 |
| Tabel 2.3.13. | Jumlah Kelembagaan Ekonomi Petani (KEP) di Provinsi DKI Jakarta, 2023*)                  |     |
| Table         | <i>Number of Farmer Economic Institutions in DKI Jakarta Province, 2023*)</i> .          | 137 |
| Tabel 2.3.14. | Jumlah Kelembagaan Ekonomi Petani (KEP) di Provinsi Jawa Barat, 2023*)                   |     |
| Table         | <i>Number of Farmer Economic Institutions in Jawa Barat Province, 2023*)</i> ..          | 138 |
| Tabel 2.3.15. | Jumlah Kelembagaan Ekonomi Petani (KEP) di Provinsi Jawa Tengah, 2023*)                  |     |
| Table         | <i>Number of Farmer Economic Institutions in Jawa Tengah Province, 2023*)</i> .....      | 139 |
| Tabel 2.3.16. | Jumlah Kelembagaan Ekonomi Petani (KEP) di DI Yogyakarta, 2023*)                         |     |
| Table         | <i>Number of Farmer Economic Institutions in DI Yogyakarta Province, 2023*)</i> .....    | 140 |
| Tabel 2.3.17. | Jumlah Kelembagaan Ekonomi Petani (KEP) di Provinsi Jawa Timur, 2023*)                   |     |
| Table         | <i>Number of Farmer Economic Institutions in Jawa Timur Province, 2023*)</i> .....       | 141 |
| Tabel 2.3.18. | Jumlah Kelembagaan Ekonomi Petani (KEP) di Provinsi Banten, 2023*)                       |     |
| Table         | <i>Number of Farmer Economic Institutions in Banten</i>                                  |     |

|                               |   |     |
|-------------------------------|---|-----|
|                               | <i>Province, 2023*)</i> .....   | 142 |
| Tabel 2.3.19.<br><i>Table</i> | Jumlah Kelembagaan Ekonomi Petani (KEP) di Provinsi Bali, 2023*)<br><i>Number of Farmer Economic Institutions in Bali Province, 2023*)</i> .....                                      | 143 |
| Tabel 2.3.20.<br><i>Table</i> | Jumlah Kelembagaan Ekonomi Petani (KEP) di Provinsi<br>Nusa Tenggara Barat, 2023*)<br><i>Number of Farmer Economic Institutions in Nusa Tenggara Barat<br/>Province, 2023*)</i> ..... | 144 |
| Tabel 2.3.21.<br><i>Table</i> | Jumlah Kelembagaan Ekonomi Petani (KEP) di Provinsi<br>Nusa Tenggara Timur, 2023*)<br><i>Number of Farmer Economic Institutions in Nusa Tenggara Timur<br/>Province, 2023*)</i> ..... | 145 |
| Tabel 2.3.22.<br><i>Table</i> | Jumlah Kelembagaan Ekonomi Petani (KEP) di Provinsi<br>Kalimantan Barat, 2023*)<br><i>Number of Farmer Economic Institutions in Kalimantan Barat<br/>Province, 2023*)</i> .....       | 146 |
| Tabel 2.3.23.<br><i>Table</i> | Jumlah Kelembagaan Ekonomi Petani (KEP) di Provinsi<br>Kalimantan Tengah, 2023*)<br><i>Number of Farmer Economic Institutions in Kalimantan Tengah<br/>Province, 2023*)</i> .....     | 147 |
| Tabel 2.3.24.<br><i>Table</i> | Jumlah Kelembagaan Ekonomi Petani (KEP) di Provinsi<br>Kalimantan Selatan, 2023*)<br><i>Number of Farmer Economic Institutions in Kalimantan Selatan<br/>Province, 2023*)</i> .....   | 148 |
| Tabel 2.3.25.<br><i>Table</i> | Jumlah Kelembagaan Ekonomi Petani (KEP) di Provinsi<br>Kalimantan Timur, 2023*)<br><i>Number of Farmer Economic Institutions in Kalimantan Timur<br/>Province, 2023*)</i> .....       | 149 |
| Tabel 2.3.26.<br><i>Table</i> | Jumlah Kelembagaan Ekonomi Petani (KEP) di Provinsi<br>Kalimantan Utara, 2023*)<br><i>Number of Farmer Economic Institutions in Kalimantan Utara<br/>Province, 2023*)</i> .....       | 150 |
| Tabel 2.3.27.<br><i>Table</i> | Jumlah Kelembagaan Ekonomi Petani (KEP) di Provinsi<br>Sulawesi Utara, 2023*)<br><i>Number of Farmer Economic Institutions in Sulawesi Utara<br/>Province, 2023*)</i> .....           | 151 |
| Tabel 2.3.28.<br><i>Table</i> | Jumlah Kelembagaan Ekonomi Petani (KEP) di Provinsi<br>Sulawesi Tengah, 2023*)<br><i>Number of Farmer Economic Institutions in Sulawesi Tengah<br/>Province, 2023*)</i> .....         | 152 |

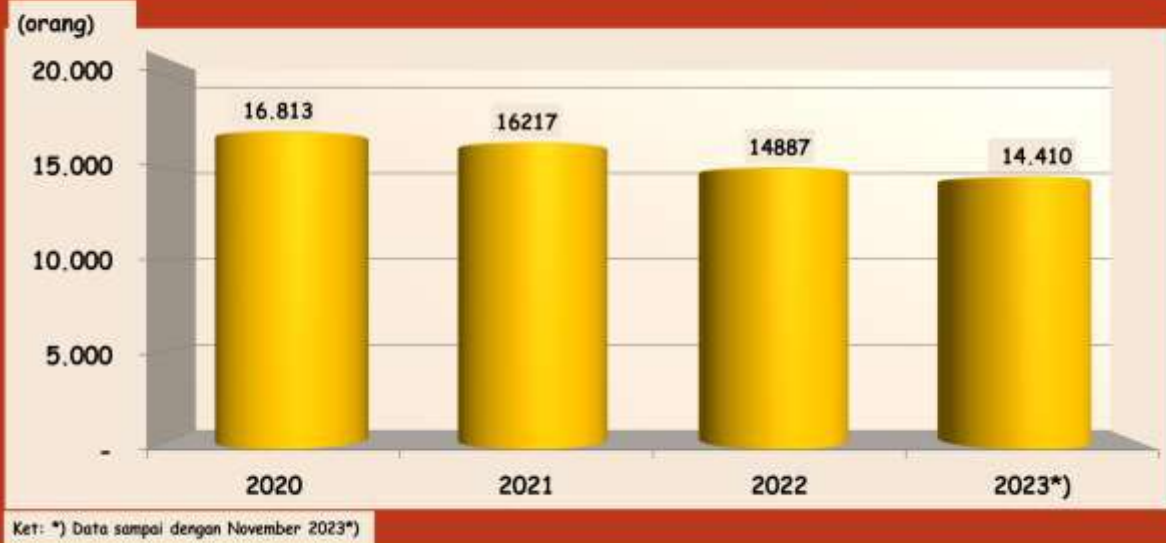
|               |   |     |
|---------------|---|-----|
| Tabel 2.3.29. | Jumlah Kelembagaan Ekonomi Petani (KEP) di Provinsi Sulawesi Selatan, 2023*)              |     |
| Table         | <i>Number of Farmer Economic Institutions in Sulawesi Selatan Province, 2023*)</i> .....  | 153 |
| Tabel 2.3.30. | Jumlah Kelembagaan Ekonomi Petani (KEP) di Provinsi Sulawesi Tenggara, 2023*)             |     |
| Table         | <i>Number of Farmer Economic Institutions in Sulawesi Tenggara Province, 2023*)</i> ..... | 154 |
| Tabel 2.3.31. | Jumlah Kelembagaan Ekonomi Petani (KEP) di Provinsi Gorontalo, 2023*)                     |     |
| Table         | <i>Number of Farmer Economic Institutions in Gorontalo Province, 2020*)</i> ....          | 155 |
| Tabel 2.3.32. | Jumlah Kelembagaan Ekonomi Petani (KEP) di Provinsi Sulawesi Barat, 2023*)                |     |
| Table         | <i>Number of Farmer Economic Institutions in Sulawesi Barat Province, 2023*)</i> .....    | 155 |
| Tabel 2.3.33. | Jumlah Kelembagaan Ekonomi Petani (KEP) di Provinsi Maluku, 2023*)                        |     |
| Table         | <i>Number of Farmer Economic Institutions in Maluku Province, 2023*)</i> .....            | 156 |
| Tabel 2.3.34. | Jumlah Kelembagaan Ekonomi Petani (KEP) di Provinsi Maluku Utara, 2023*)                  |     |
| Table         | <i>Number of Farmer Economic Institutions in Maluku Utara Province, 2023*)</i> .....      | 157 |
| Tabel 2.3.35. | Jumlah Kelembagaan Ekonomi Petani (KEP) di Provinsi Papua Barat, 2023*)                   |     |
| Table         | <i>Number of Farmer Economic Institutions in Papua Barat Province, 2023*)</i> .....       | 158 |
| Tabel 2.2.36. | Jumlah Kelembagaan Ekonomi Petani (KEP) di Provinsi Papua, 2023*)                         |     |
| Table         | <i>Number of Farmer Economic Institutions in Papua Province, 2020*)</i> .....             | 159 |

#### 2.4. Unit Pelaksana Teknis (UPT) / Technical Implementing Units

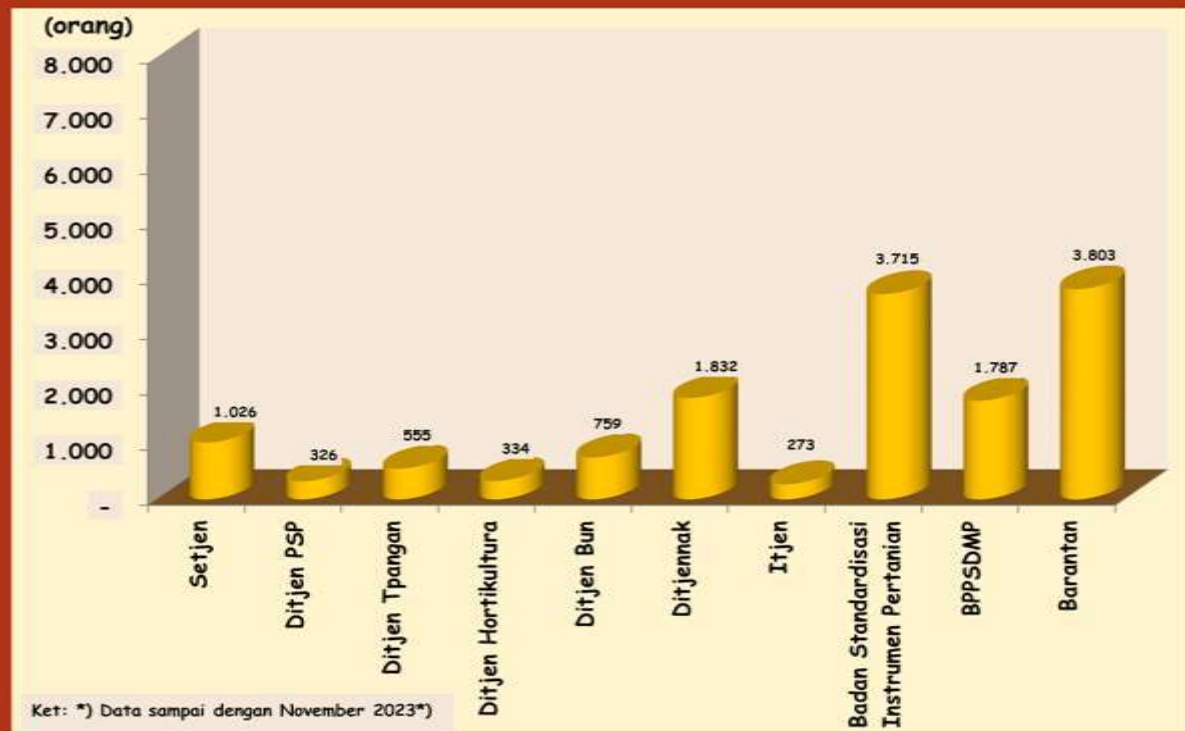
|              |   |     |
|--------------|---|-----|
| Tabel 2.4.1  | Jumlah Unit Pelaksana Teknis (UPT) Direktorat Jenderal Tanaman Pangan, 2023*)                 |     |
| Table        | <i>Number of Technical Implementing Units, Directorate General of Food Crop, 2023*)</i> ..... | 160 |
| Tabel 2.4.2. | Jumlah Unit Pelaksana Teknis (UPT) Direktorat Jenderal Perkebunan, 2023*)                     |     |
| Table        | <i>Number of Technical Implementing Units, Directorate General of</i>                         |     |

|              |   |     |
|--------------|---|-----|
|              | <i>Estate Crop, 2023*)</i> .....  | 161 |
| Tabel 2.4.3. | Jumlah Unit Pelaksana Teknis (UPT) Direktorat Jenderal Peternakan Dan Kesehatan Hewan, 2023*)                                 |     |
| Table        | <i>Number of Technical Implementing Units, Direktorat General of Livestock and Animal Health Services, 2023*)</i> .....       | 162 |
| Tabel 2.4.4. | Jumlah Unit Pelaksana Teknis (UPT) Badan Penyuluhan dan Pengembangan Sumber Daya Manusia Pertanian, 2022                      |     |
| Table        | <i>Number of Technical Implementing Units, Agency for Agricultural Extension and Human Resouces Development, 2023*)</i> ..... | 163 |
| Tabel 2.4.5. | Jumlah Unit Pelaksana Teknis (UPT) Badan Karantina Pertanian, 2021  |     |
| Table        | <i>Number of Technical Implementing Units, Agricultural Quarantine Agency, 2023*)</i> .....                                   | 165 |
| Tabel 2.4.6. | Jumlah Unit Pelaksana Teknis (UPT) Badan Standardisasi Instrumen Pertanian, 2023*)  |     |
| Table        | <i>Number of Technical Implementing Units, Agency Agricultural Instruments Standardization, 2023*)</i> .....                  | 167 |
| Tabel 2.4.7. | Jumlah Unit Pelaksana Teknis (UPT) Pustaka, 2023*)  |     |
| Table        | <i>Number of Library Technical Implementation Units, 2023*)</i> .....   | 167 |

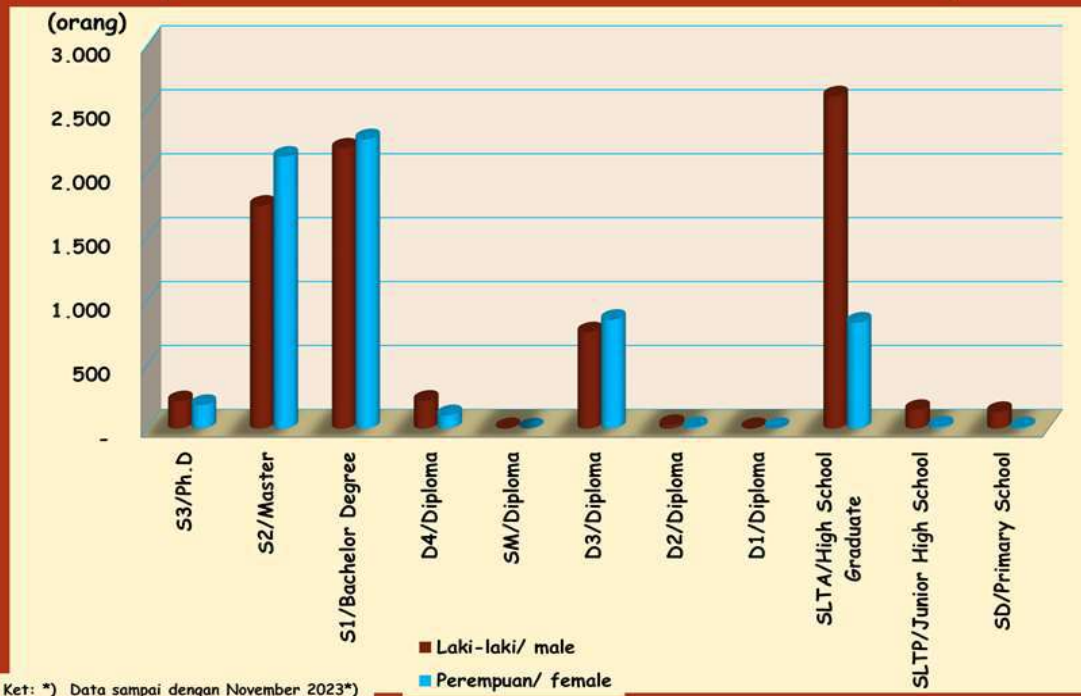
Gambar 1.1. Jumlah Pegawai Kementerian Pertanian, 2020- 2023\*)  
 Number of Employees the Ministry of Agriculture, 20 - 2023\*)



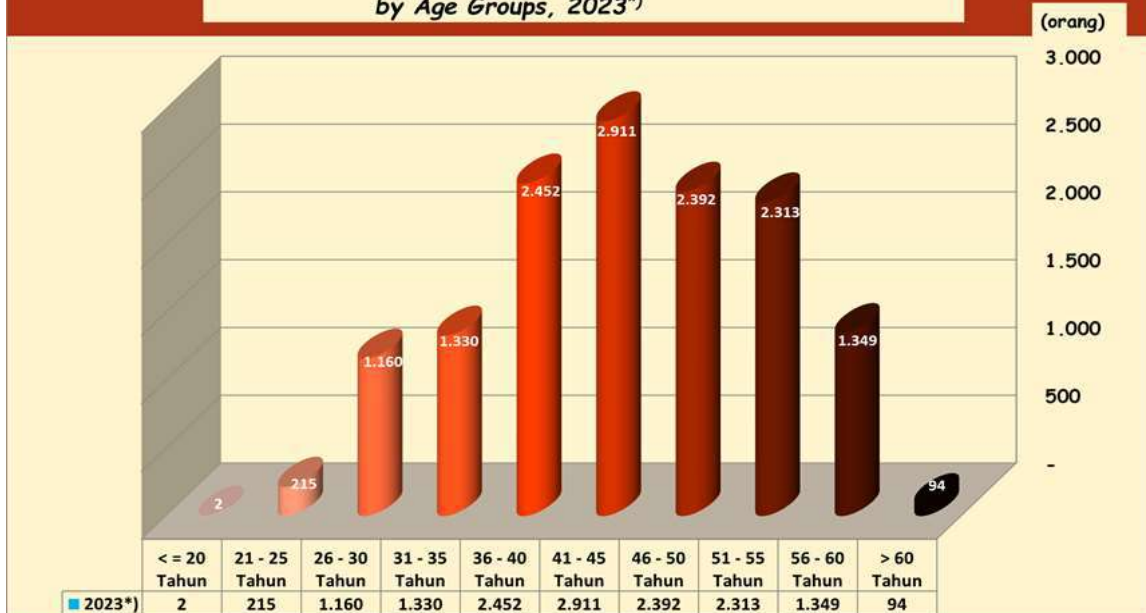
Gambar 1.2. Jumlah Pegawai Kementerian Pertanian Menurut Eselon I, 2023\*)  
 Number of Employees the Ministry of Agriculture by Echelon I, 2023\*)



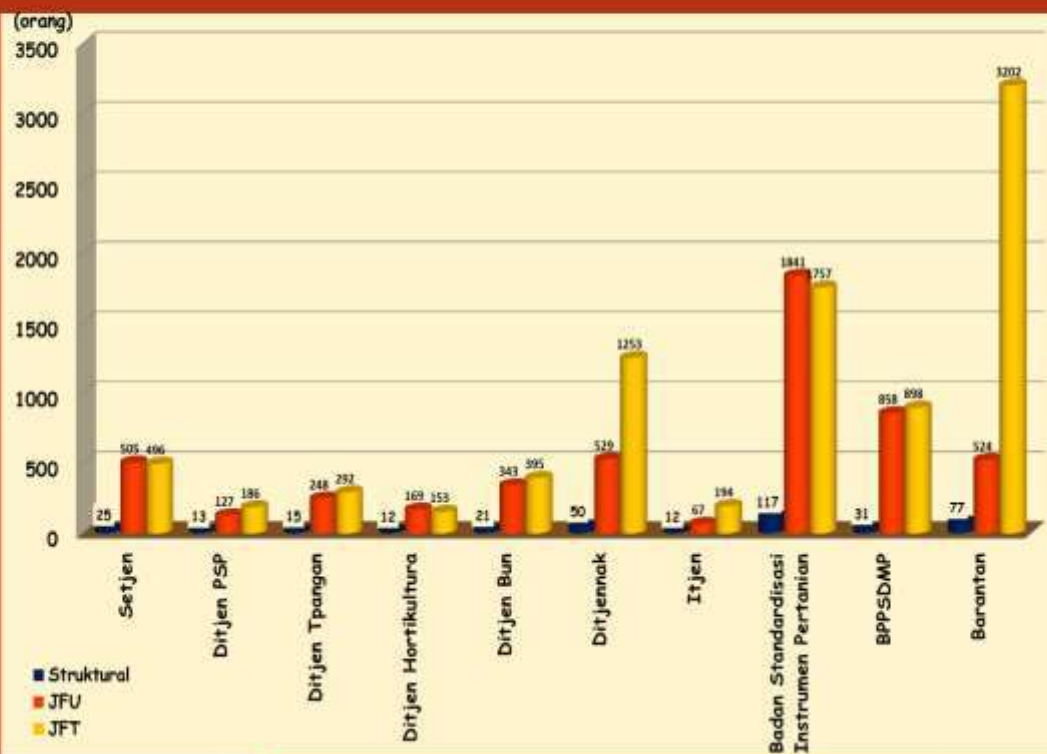
**Gambar 1.3. Jumlah Pegawai Kementerian Pertanian Menurut Jenis Kelamin dan Tingkat Pendidikan, 2023\*)**  
*Number of Employees the Ministry of Agriculture by Education Level, 2023\*)*



**Gambar 1.4. Jumlah Pegawai Kementerian Pertanian Menurut Kelompok Umur, 2023\*)**  
*Number of Employees the Ministry of Agriculture by Age Groups, 2023\*)*



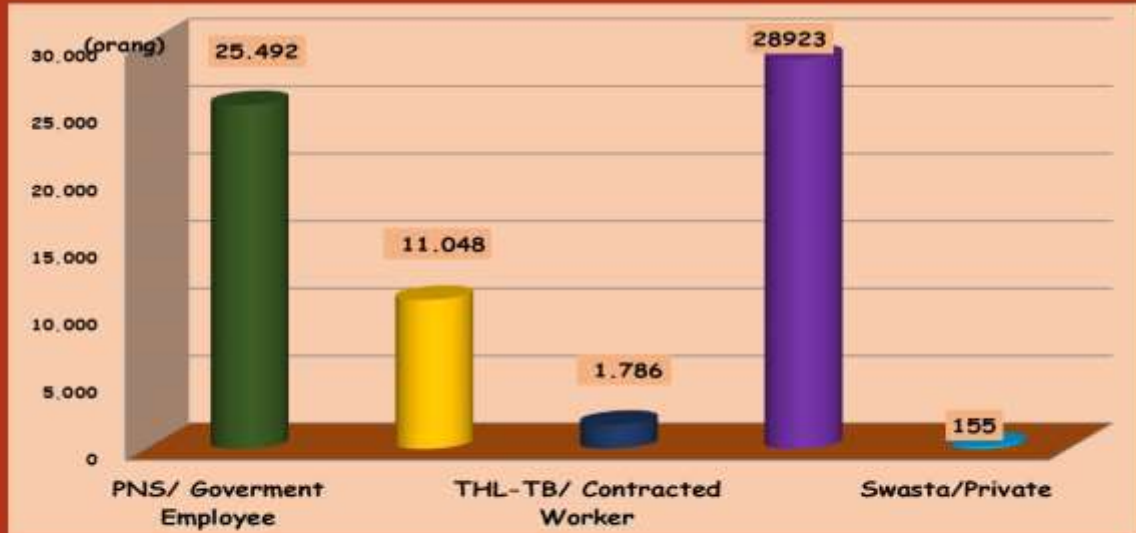
Gambar 1.5. Jumlah Pegawai Kementerian Pertanian Menurut Jabatan Struktural, Fungsional Umum dan Fungsional Tertentu, 2023\*)  
 Numbers of Employees the Ministry of Agriculture by Structural Level, General Functional and Specific Functional, 2023\*)



Ket: \*) Data sampai dengan November 2023\*)



**Gambar 1.6. Jumlah Penyuluh Pertanian Menurut Status Kepegawaian di Indonesia, 2023\*)**  
*Number of Agricultural Extension Worker by Employment Status Indonesia, 2023\*)*



Ket: \*) Data semester I 2023

**Gambar 1.7. Jumlah Kepala Rumah Tangga Pertanian Menurut Sektor Lapangan Usaha, 2021 - 2022\*)**  
*Number of Agricultural Households By Sector Business Field, 2021 - 2022\*)*



Ket: \*) tidak termasuk Perikanan dan Kehutanan



**Tabel 1.1.1. Jumlah Pegawai Kementerian Pertanian Menurut Eselon I Tahun 2021 - 2023\*)**  
**Table Number of Employees the Ministry of Agriculture by Echelon I, 2021 - 2023\*)**

| No.                 | Unit Eselon I / Echelon I Unit  | (Orang/Person) |               |                    |
|---------------------|---|----------------|---------------|--------------------|
|                     |   | Tahun          |               |                    |
|                     |   | 2021           | 2022          | 2023 <sup>*)</sup> |
| 1                   | Sekretariat Jenderal/ <i>Secretariat General</i>  | 1.129          | 1.069         | 1.026              |
| 2                   | Direktorat Jenderal Prasarana dan Sarana Pertanian/<br>Directorat General of Agricultural Infrastructure and Facilities                     | 312            | 323           | 326                |
| 3                   | Direktorat Jenderal Tanaman Pangan/ Direktorat General of Food Crops  | 586            | 593           | 555                |
| 4                   | Direktorat Jenderal Hortikultura/ Direktorat General of Horticulture  | 329            | 336           | 334                |
| 5                   | Direktorat Jenderal Perkebunan/ Direktorat General of Estate Crops  | 799            | 801           | 759                |
| 6                   | Direktorat Jenderal Peternakan dan Kesehatan Hewan/<br>Directorat General of Livestock and Animal Health Services                           | 1.925          | 1.896         | 1.832              |
| 7                   | Inspektorat Jenderal/ Inspectorat General   | 286            | 288           | 273                |
| 8                   | Badan Standardisasi Instrumen Pertanian/ <i>Agency Agricultural Instruments Standardization</i>   | 5.286          | 3.910         | 3.715              |
| 9                   | Badan Penyuluhan dan Pengembangan Sumber Daya Manusia<br>Pertanian/ <i>Agency for Agricultural Extension and Human Resource Development</i> | 1.865          | 1.856         | 1.787              |
| 10                  | Badan Karantina Pertanian/ <i>Agency for Agricultural Quarantine</i>  | 3.700          | 3.815         | 3.803              |
| <b>Jumlah/Total</b> |   | <b>16.217</b>  | <b>14.887</b> | <b>14.410</b>      |

Sumber : Biro Organisasi dan Kepegawaian - Sekretariat Jenderal  
 Source : *Organization and Personnel Bureau - Secretariat General*

Keterangan : <sup>\*)</sup> Data sampai bulan November 2023  
<sup>\*\*)</sup> Ditjen PPHP resmi dihapus sesuai PP No. 45 Tahun 2015  
 Note : <sup>\*)</sup> Data until November 2023

**Tabel 1.1.2. Jumlah Pegawai Kementerian Pertanian Menurut Tingkat Pendidikan Tahun 2022 - 2023\*)**  
**Table Number of Employees the Ministry of Agriculture by Education Level, 2022 - 2023\*)**

**(Orang/Person)**

| No.                 | Pendidikan/ <i>Education</i>      | Tahun/Year                |                              |                         |                               |                              |                         |
|---------------------|-----------------------------------|---------------------------|------------------------------|-------------------------|-------------------------------|------------------------------|-------------------------|
|                     |                                   | 2022                      |                              |                         | 2023 <sup>*)</sup>            |                              |                         |
|                     |                                   | Laki-Laki/<br><i>Male</i> | Perempua<br>n/ <i>Female</i> | Jumlah/<br><i>Total</i> | Laki-<br>Laki/<br><i>Male</i> | Perempua<br>n/ <i>Female</i> | Jumlah/<br><i>Total</i> |
| 1                   | S3/ <i>Ph.D</i>                   | 196                       | 166                          | 362                     | 213                           | 184                          | 397                     |
| 2                   | S2/ <i>Master</i>                 | 1.741                     | 2.097                        | 3.838                   | 1.742                         | 2.125                        | 3.867                   |
| 3                   | S1/ <i>Bachelor Degree</i>        | 2.268                     | 2.308                        | 4.576                   | 2.189                         | 2.262                        | 4.451                   |
| 4                   | D4/ <i>Diploma</i>                | 226                       | 94                           | 320                     | 217                           | 104                          | 321                     |
| 5                   | SM/ <i>Diploma</i>                | 3                         | 1                            | 4                       | 3                             | 1                            | 4                       |
| 6                   | D3/ <i>Diploma</i>                | 780                       | 876                          | 1.656                   | 752                           | 850                          | 1.602                   |
| 7                   | D2/ <i>Diploma</i>                | 29                        | 11                           | 40                      | 27                            | 11                           | 38                      |
| 8                   | D1/ <i>Diploma</i>                | 4                         | 4                            | 8                       | 3                             | 4                            | 7                       |
| 9                   | SLTA/ <i>High School Graduate</i> | 2.799                     | 912                          | 3.711                   | 2.597                         | 828                          | 3.425                   |
| 10                  | SLTP/ <i>Junior High School</i>   | 179                       | 16                           | 195                     | 145                           | 15                           | 160                     |
| 11                  | SD/ <i>Primary School</i>         | 166                       | 11                           | 177                     | 129                           | 9                            | 138                     |
| <b>Jumlah/Total</b> |                                   | <b>8.391</b>              | <b>6.496</b>                 | <b>14.887</b>           | <b>8.017</b>                  | <b>6.393</b>                 | <b>14.410</b>           |

Sumber : Biro Organisasi dan Kepegawaian - Sekretariat Jenderal  
 Source : *Organization and Personnel Bureau - Secretariat General*

Keterangan : <sup>\*)</sup> Data sampai bulan November 2023  
 Note : <sup>\*)</sup> Data until November 2023

**Tabel 1.1.3. Jumlah Pegawai Kementerian Pertanian Menurut Jabatan Fungsional Tahun 2022 - 2023\*)**  
**Table Number of Employees the Ministry of Agriculture by Functionals Position, 2022 - 2023\*)**

(Orang/Person)

| No.           | Jabatan Fungsional/<br>Functionals Position     | Tahun/Year         |                      |                  |                    |                      |                  |
|---------------|---|--------------------|----------------------|------------------|--------------------|----------------------|------------------|
|               |   | 2022               |                      |                  | 2023 <sup>1)</sup> |                      |                  |
|               |   | Laki-Laki/<br>Male | Perempuan/<br>Female | Jumlah/<br>Total | Laki-Laki/<br>Male | Perempuan/<br>Female | Jumlah/<br>Total |
| 1             | Peneliti  | 23                 | 17                   | 40               | 6                  | 1                    | 7                |
| 2             | Pustakawan                                      | 37                 | 55                   | 92               | 44                 | 76                   | 120              |
| 3             | Pranata Komputer                                | 92                 | 26                   | 118              | 111                | 28                   | 139              |
| 4             | Teknisi Litkayasa                               | 98                 | 47                   | 145              | 88                 | 40                   | 128              |
| 5             | Arsiparis                                       | 71                 | 125                  | 196              | 72                 | 141                  | 213              |
| 6             | Statistisi                                      | 23                 | 41                   | 64               | 25                 | 47                   | 72               |
| 7             | Perekayasa                                      | -                  | -                    | -                | 0                  | 2                    | 2                |
| 8             | Penyuluh  | 210                | 218                  | 428              | 224                | 235                  | 459              |
| 9             | Widyaiswara                                     | 116                | 86                   | 202              | 110                | 83                   | 193              |
| 10            | Guru Pertanian                                  | 34                 | 22                   | 56               | 35                 | 27                   | 62               |
| 11            | Dosen   | 128                | 116                  | 244              | 128                | 126                  | 254              |
| 12            | Pengendali Organisme Pengganggu Tumbuhan (POPT) | 122                | 163                  | 285              | 123                | 163                  | 286              |
| 13            | Medik Veteriner                                 | 135                | 235                  | 370              | 143                | 243                  | 386              |
| 14            | Paramedik Veteriner                             | 169                | 131                  | 300              | 164                | 120                  | 284              |
| 15            | Pengawas Bibit Ternak                           | 137                | 74                   | 211              | 139                | 76                   | 215              |
| 16            | Analisis Kepegawaian                            | 110                | 115                  | 225              | 67                 | 81                   | 148              |
| 17            | Perencana                                       | 100                | 88                   | 188              | 99                 | 95                   | 194              |
| 18            | Perancang Peraturan Perundang-Undangan          | 31                 | 17                   | 48               | 31                 | 15                   | 46               |
| 19            | Auditor   | 98                 | 67                   | 165              | 94                 | 65                   | 159              |
| 20            | Pengawas Benih Tanaman                          | 255                | 234                  | 489              | 238                | 225                  | 463              |
| 21            | Dokter Umum + Dokter Gigi                       | 4                  | 14                   | 18               | 5                  | 19                   | 24               |
| 22            | Perawat + Perawat Gigi                          | 1                  | 12                   | 13               | 1                  | 6                    | 7                |
| 23            | Apoteker  | -                  | 1                    | 1                | 1                  | 0                    | 1                |
| 24            | Pranata Humas                                   | 60                 | 84                   | 144              | 70                 | 113                  | 183              |
| 25            | Pengawas Mutu Pakan                             | 101                | 64                   | 165              | 102                | 66                   | 167              |
| 26            | Pranata Laboratorium Kesehatan                  | -                  | 2                    | 2                | 0                  | 3                    | 3                |
| 27            | Pengawas Mutu Hasil Pertanian                   | 162                | 258                  | 420              | 102                | 66                   | 168              |
| 28            | Pranata Laboratorium Pendidikan                 | 28                 | 7                    | 35               | 34                 | 22                   | 56               |
| 29            | Analisis Pasar Hasil Pertanian (APHP)           | 20                 | 17                   | 37               | 20                 | 20                   | 40               |
| 30            | Pemeriksa Perlindungan Varietas Tanaman (PPVT)  | 4                  | 11                   | 15               | 6                  | 13                   | 19               |
| 31            | Auditor Kepegawaian                             | 4                  | -                    | 4                | 4                  | 0                    | 4                |
| 32            | Pengelola Pengadaan Barang/Jasa                 | 18                 | 5                    | 23               | 17                 | 6                    | 23               |
| 33            | Analisis Ketahanan Pangan                       | 6                  | 6                    | 12               | 1                  | 1                    | 2                |
| 34            | Asisten Apoteker                                | 1                  | -                    | 1                | -                  | -                    | -                |
| 35            | Analisis Kebijakan                              | 41                 | 36                   | 77               | 40                 | 35                   | 75               |
| 36            | Assessor SDM Aparatur                           | 2                  | 7                    | 9                | 2                  | 6                    | 8                |
| 37            | Penerjemah                                      | 2                  | 1                    | 3                | 2                  | 1                    | 3                |
| 38            | Analisis Pengelolaan Keuangan APBN              | 102                | 58                   | 160              | 104                | 63                   | 167              |
| 39            | Pengawas Alat dan Mesin Pertanian               | 48                 | 27                   | 75               | 47                 | 31                   | 78               |
| 40            | Analisis Perkarantina Tumbuhan                  | 289                | 384                  | 673              | 283                | 381                  | 664              |
| 41            | Pemeriksa Karantina Tumbuhan                    | 431                | 221                  | 652              | 436                | 228                  | 664              |
| 42            | Dokter Hewan Karantina                          | 223                | 336                  | 559              | 220                | 342                  | 562              |
| 43            | Paramedik Karantina Hewan                       | 460                | 262                  | 722              | 492                | 277                  | 769              |
| 44            | Analisis Hukum                                  | 7                  | -                    | 7                | 6                  | 0                    | 6                |
| 45            | Pengembang Teknologi Pembelajaran               | 9                  | 10                   | 19               | 8                  | 9                    | 17               |
| 46            | Analisis Anggaran                               | 9                  | 5                    | 14               | 8                  | 5                    | 13               |
| 47            | Pranata Keuangan APBN                           | 73                 | 93                   | 166              | 74                 | 95                   | 169              |
| 48            | Analisis Prasarana Dan Sarana Pertanian         | 54                 | 60                   | 114              | 64                 | 73                   | 137              |
| <b>Jumlah</b> |   | <b>4.148</b>       | <b>3.858</b>         | <b>8.006</b>     | <b>4.090</b>       | <b>3.770</b>         | <b>7.859</b>     |

Sumber : Biro Organisasi dan Kepegawaian - Sekretariat Jenderal  
 Source : Organization and Personnel Bureau - Secretariat General

Keterangan : <sup>1)</sup> Data sampai bulan November 2023  
 Note : <sup>1)</sup> Data until November 2023

**Tabel 1.1.4. Jumlah Pegawai Kementerian Pertanian Menurut Jabatan Struktural, 2023 \*)**  
**Table Number of Employees the Ministry of Agriculture by Structural Level, 2023\*)**

| No.                 | Unit Eselon I/Echelon I Unit  | (Orang/Person) |          |           |           |           |           |            |           |          |                  |
|---------------------|---|----------------|----------|-----------|-----------|-----------|-----------|------------|-----------|----------|------------------|
|                     |   | Eselon/Echelon |          |           |           |           |           |            |           |          | Jumlah/<br>Total |
|                     |   | 1A             | 1B       | 2A        | 2B        | 3A        | 3B        | 4A         | 4B        | 5A       |                  |
| 1                   | Sekretariat Jenderal/ <i>Secretariat General</i>  | 1              | -        | 11        | -         | 5         | -         | 8          | -         | -        | 25               |
| 2                   | Direktorat Jenderal Prasarana dan Sarana Pertanian/<br>Directorat General of Agricultural Infrastructure and Facilities                     | 1              | -        | 6         | -         | 1         | -         | 5          | -         | -        | 13               |
| 3                   | Direktorat Jenderal Tanaman Pangan/ <i>Directorat General of Food Crops</i>   | 1              | -        | 4         | 1         | 2         | 1         | 6          | -         | -        | 15               |
| 4                   | Direktorat Jenderal Hortikultura/ <i>Directorat General of Horticulture</i>   | 1              | -        | 6         | -         | -         | -         | 5          | -         | -        | 12               |
| 5                   | Direktorat Jenderal Perkebunan/ <i>Directorat General of Estate Crops</i>   | 1              | -        | 6         | 3         | 2         | 3         | 6          | -         | -        | 21               |
| 6                   | Direktorat Jenderal Peternakan dan Kesehatan Hewan/<br>Directorat General of Livestock and Animal Health Services                           | 1              | -        | 6         | 6         | 13        | 5         | 19         | -         | -        | 50               |
| 7                   | Inspektorat Jenderal/ <i>Inspectorat General</i>  | 1              | -        | 5         | -         | 1         | -         | 5          | -         | -        | 12               |
| 8                   | Badan Penelitian dan Pengembangan Pertanian/ <i>Agency for Agricultural Research and Development</i>  | -              | -        | 5         | 6         | 47        | 11        | 48         | -         | -        | 117              |
| 9                   | Badan Penyuluhan dan Pengembangan Sumber Daya Manusia Pertanian/<br><i>Agency for Agricultural Extension and Human Resource Development</i> | 1              | -        | 5         | 6         | 7         | 6         | 6          | -         | -        | 31               |
| 10                  | Badan Karantina Pertanian/ <i>Agency for Agricultural Quarantine</i>  | 1              | -        | 4         | 6         | 12        | 13        | 27         | 14        | -        | 77               |
| <b>Jumlah/Total</b> |   | <b>9</b>       | <b>-</b> | <b>58</b> | <b>28</b> | <b>90</b> | <b>39</b> | <b>135</b> | <b>14</b> | <b>-</b> | <b>373</b>       |

Sumber : Biro Organisasi dan Kepegawaian - Sekretariat Jenderal  
 Source : Organization and Personnel Bureau - Secretariat General

Keterangan : \*) Data sampai bulan November 2023  
 Note : \*) Data until November 2023

**Tabel 1.1.5. Distribusi Pegawai Kementerian Pertanian Menurut Kelompok Umur, 2023\*)**  
**Table Distribution of Employees the Ministry of Agriculture by Age Groups, 2023\*)**

| No.                 | Unit Eselon I/Echelon I Unit  | Kelompok Umur (Tahun) |   |              |              |              |              |              |              |              | (Orang/Person) |               |       |
|---------------------|---|-----------------------|---|--------------|--------------|--------------|--------------|--------------|--------------|--------------|----------------|---------------|-------|
|                     |   | (≤ 20)                | (21-25)                                   | (26-30)      | (31-35)      | (36-40)      | (41-45)      | (46-50)      | (51-55)      | (56-60)      | (> 60)         | Jumlah/       | Total |
|                     |   | 1                     | Sekretariat Jenderal/ Secretariat General | -            | 6            | 52           | 76           | 177          | 192          | 190          | 203            | 115           | 3     |
| 2                   | Direktorat Jenderal Prasarana dan Sarana Pertanian/<br>Directorat General of Agricultural Infrastructure and Facilities           | -                     | 2   | 30           | 32           | 68           | 75           | 50           | 44           | 22           | -              | 323           |       |
| 3                   | Direktorat Jenderal Tanaman Pangan/ Direktorat General of Food Crops  | -                     | 8   | 48           | 35           | 91           | 136          | 91           | 91           | 54           | -              | 554           |       |
| 4                   | Direktorat Jenderal Hortikultura/ Direktorat General of Horticulture  | -                     | 6   | 30           | 25           | 58           | 73           | 56           | 54           | 20           | -              | 322           |       |
| 5                   | Direktorat Jenderal Perkebunan/ Direktorat General of Estate Crops  | -                     | 21  | 99           | 64           | 133          | 150          | 134          | 97           | 58           | -              | 756           |       |
| 6                   | Direktorat Jenderal Peternakan dan Kesehatan Hewan/Direktorat General of Livestock and Animal Health Services                     | -                     | 19  | 168          | 192          | 303          | 407          | 321          | 232          | 171          | 3              | 1.816         |       |
| 7                   | Inspektorat Jenderal/ Inspectorat General   | -                     | 6   | 20           | 31           | 47           | 64           | 36           | 31           | 28           | 9              | 272           |       |
| 8                   | Badan Penelitian dan Pengembangan Pertanian/ Agency for Agricultural Research and Development                                     | -                     | 59  | 255          | 276          | 446          | 575          | 633          | 889          | 519          | 14             | 3.666         |       |
| 9                   | Badan Penyuluhan dan Pengembangan Sumber Daya Manusia Pertanian/ Agency for Agricultural Extension and Human Resource Development | -                     | 12  | 79           | 129          | 275          | 370          | 315          | 321          | 195          | 62             | 1.758         |       |
| 10                  | Badan Karantina Pertanian/ Agency for Agricultural Quarantine   | 2                     | 76  | 379          | 470          | 854          | 869          | 566          | 351          | 167          | 3              | 3.737         |       |
| <b>Jumlah/Total</b> |   | <b>2</b>              | <b>215</b>                                | <b>1.160</b> | <b>1.330</b> | <b>2.452</b> | <b>2.911</b> | <b>2.392</b> | <b>2.313</b> | <b>1.349</b> | <b>94</b>      | <b>14.218</b> |       |

Sumber : Biro Organisasi dan Kepegawaian - Sekretariat Jenderal  
 Source : Organization and Personnel Bureau - Secretariat General

Keterangan : \*) Data sampai bulan November 2023  
 Note : \*) Data until November 2023

**Tabel 1.1.6. Jumlah Pegawai Kementerian Pertanian Menurut Jabatan Struktural, Fungsional dan Staf Tahun 2022 - 2023\*)**  
**Table Numbers of Employees the Ministry of Agriculture by Structural Level, Functional and Staff, 2022 - 2023\*)**

(Orang/Person)

| No.                 | Unit Eselon I /Echelon I Unit  | Tahun/Year                |                           |                            |               |                           |                           |                            |               |
|---------------------|--|---------------------------|---------------------------|----------------------------|---------------|---------------------------|---------------------------|----------------------------|---------------|
|                     |  | 2022                      |                           |                            |               | 2023*)                    |                           |                            |               |
|                     |  | Struktural/<br>Structural | JFU/General<br>Functional | JFT/Specific<br>Fungsional | Jumlah/Total  | Struktural/<br>Structural | JFU/General<br>Functional | JFT/Specific<br>Fungsional | Jumlah/Total  |
| 1                   | Sekretariat Jenderal/ <i>Secretariat General</i>   | 23                        | 550                       | 496                        | 1.069         | 25                        | 505                       | 496                        | 1.026         |
| 2                   | Direktorat Jenderal Prasarana dan Sarana Pertanian/<br><i>Directorat General of Agricultural Infrastructure and Facilities</i>           | 11                        | 153                       | 159                        | 323           | 13                        | 127                       | 186                        | 326           |
| 3                   | Direktorat Jenderal Tanaman Pangan/ <i>Directorat General of Food Crops</i>  | 17                        | 291                       | 285                        | 593           | 15                        | 248                       | 292                        | 555           |
| 4                   | Direktorat Jenderal Hortikultura/ <i>Directorat General of Horticulture</i>  | 12                        | 179                       | 145                        | 336           | 12                        | 169                       | 153                        | 334           |
| 5                   | Direktorat Jenderal Perkebunan/ <i>Directorat General of Estate Crops</i>  | 20                        | 369                       | 412                        | 801           | 21                        | 343                       | 395                        | 759           |
| 6                   | Direktorat Jenderal Peternakan dan Kesehatan Hewan/<br><i>Directorat General of Livestock and Animal Health Services</i>                 | 55                        | 563                       | 1.278                      | 1.896         | 50                        | 529                       | 1.253                      | 1.832         |
| 7                   | Inspektorat Jenderal/ <i>Inspectorat General</i>   | 12                        | 61                        | 215                        | 288           | 12                        | 67                        | 194                        | 273           |
| 8                   | Badan Penelitian dan Pengembangan Pertanian/ <i>Agency for Agricultural Research and Development</i>                                     | 96                        | 2.013                     | 1.801                      | 3.910         | 117                       | 1.841                     | 1.757                      | 3.715         |
| 9                   | Badan Penyuluhan dan Pengembangan Sumber Daya Manusia Pertanian/ <i>Agency for Agricultural Extension and Human Resource Development</i> | 36                        | 930                       | 890                        | 1.856         | 31                        | 858                       | 898                        | 1.787         |
| 10                  | Badan Karantina Pertanian/ <i>Agency for Agricultural Quarantine</i>   | 88                        | 546                       | 3.181                      | 3.815         | 77                        | 524                       | 3.202                      | 3.803         |
| <b>Jumlah/Total</b> |  | <b>370</b>                | <b>5.655</b>              | <b>8.862</b>               | <b>14.887</b> | <b>373</b>                | <b>5.211</b>              | <b>8.826</b>               | <b>14.410</b> |

Sumber : Biro Organisasi dan Kepegawaian - Sekretariat Jenderal  
 Source : *Organization and Personnel Bureau - Secretariat General*

Keterangan : \*) Data sampai bulan November 2023  
 Note : \*) *Data until November 2023*

**Tabel 1.2.1. Jumlah Penyuluh Pertanian (PNS, THL-TB, Swadaya) Menurut Provinsi, Tahun 2021 - 2023\*)**  
**Table Number of Agricultural Extension Worker (Government Employee, Contracted Worker, Self Help) by Province, 2021 - 2023\*)**

(Orang/Person)

| No. | Provinsi/Province         | Penyuluh Pertanian/Agricultural Extension Worker |               |                    |               |                    |                           |               |                    |                    |               |                    |                 |            |                    |               |               |                    |  |
|-----|---------------------------|--|---------------|--------------------|---------------|--------------------|---------------------------|---------------|--------------------|--------------------|---------------|--------------------|-----------------|------------|--------------------|---------------|---------------|--------------------|--|
|     |                           | PNS/ Government Employee                         |               |                    | PPPK          |                    | THL-TB/ Contracted Worker |               |                    | Swadaya/ Self Help |               |                    | Swasta/ private |            |                    | Total         |               |                    |  |
|     |                           | 2020   | 2021          | 2022 <sup>1)</sup> | 2021          | 2022 <sup>1)</sup> | 2020                      | 2021          | 2022 <sup>1)</sup> | 2020               | 2021          | 2022 <sup>1)</sup> | 2020            | 2021       | 2022 <sup>1)</sup> | 2020          | 2021          | 2022 <sup>1)</sup> |  |
| 1   | Aceh                      | 1.645  | 1.600         | 1.689              | 846           | 849                | 945                       | 397           | 104                | 1.121              | 1.184         | 1.056              | -               | -          | -                  | 3.711         | 4.027         | 3.698              |  |
| 2   | Sumatera Utara            | 1.230  | 1.111         | 1.314              | 856           | 888                | 1.069                     | 958           | 165                | 1.152              | 1.159         | 1.165              | -               | -          | 1                  | 3.451         | 4.084         | 3.533              |  |
| 3   | Sumatera Barat            | 680  | 648           | 633                | 423           | 438                | 395                       | 159           | 5                  | 1.177              | 1.182         | 1.249              | 1               | 1          | 1                  | 2.253         | 2.413         | 2.326              |  |
| 4   | Riau                      | 539  | 509           | 488                | 204           | 197                | 200                       | 363           | 17                 | 318                | 340           | 388                | -               | -          | -                  | 1.057         | 1.416         | 1.090              |  |
| 5   | Jambi                     | 721  | 684           | 667                | 8             | 8                  | 177                       | 424           | 168                | 681                | 684           | 721                | -               | -          | -                  | 1.579         | 1.800         | 1.564              |  |
| 6   | Sumatera Selatan          | 1.116  | 1.034         | 1.024              | 300           | 299                | 357                       | 1.485         | 77                 | 939                | 1.056         | 1.040              | -               | -          | -                  | 2.412         | 3.875         | 2.440              |  |
| 7   | Bengkulu                  | 610  | 591           | 565                | 101           | 100                | 241                       | 169           | 130                | 278                | 288           | 303                | -               | 1          | 2                  | 1.129         | 1.150         | 1.100              |  |
| 8   | Lampung                   | 662  | 597           | 592                | 510           | 524                | 499                       | 221           | 49                 | 910                | 810           | 810                | 3               | 2          | 2                  | 2.074         | 2.140         | 1.977              |  |
| 9   | Kepulauan Bangka Belitung | 195  | 191           | 214                | 65            | 74                 | 51                        | 98            | -                  | 40                 | 41            | 40                 | -               | -          | -                  | 286           | 395           | 328                |  |
| 10  | Kepulauan Riau            | 31   | 35            | 45                 | 10            | 10                 | 10                        | 47            | 2                  | 42                 | 41            | 41                 | -               | -          | -                  | 83            | 133           | 98                 |  |
| 11  | DKI Jakarta               | 58   | 50            | 43                 | -             | -                  | 12                        | 12            | 12                 | 72                 | 71            | 70                 | -               | -          | -                  | 142           | 133           | 125                |  |
| 12  | Jawa Barat                | 1.356  | 1.283         | 1.402              | 1.030         | 1.059              | 999                       | 1.143         | 106                | 2.599              | 2.731         | 2.751              | 31              | 32         | 32                 | 4.985         | 6.219         | 5.350              |  |
| 13  | Jawa Tengah               | 1.873  | 1.737         | 1.713              | 1.776         | 1.796              | 1.696                     | 157           | 86                 | 5.580              | 5.611         | 5.438              | 39              | 38         | 37                 | 9.188         | 9.319         | 9.070              |  |
| 14  | D.I. Yogyakarta           | 203  | 178           | 171                | 228           | 223                | 169                       | 3             | 1                  | 584                | 584           | 583                | 13              | 12         | 12                 | 969           | 1.005         | 990                |  |
| 15  | Jawa Timur                | 2.015  | 1.861         | 1.929              | 1.825         | 1.815              | 1.690                     | 244           | 28                 | 4.488              | 4.508         | 4.007              | 15              | 17         | 16                 | 8.208         | 8.455         | 7.795              |  |
| 16  | Banten                    | 316  | 300           | 373                | 168           | 197                | 197                       | 98            | 15                 | 663                | 660           | 695                | 2               | 2          | 27                 | 1.178         | 1.228         | 1.307              |  |
| 17  | Bali                      | 405  | 360           | 366                | 147           | 137                | 141                       | 69            | 13                 | 553                | 563           | 545                | -               | 1          | 1                  | 1.099         | 1.140         | 1.062              |  |
| 18  | Nusa Tenggara Barat       | 813  | 771           | 794                | 365           | 370                | 315                       | 50            | 6                  | 699                | 722           | 723                | 3               | 4          | 4                  | 1.830         | 1.912         | 1.897              |  |
| 19  | Nusa Tenggara Timur       | 1.341  | 1.310         | 1.305              | 496           | 561                | 594                       | 638           | 83                 | 836                | 842           | 880                | 3               | 3          | 3                  | 2.774         | 3.289         | 2.832              |  |
| 20  | Kalimantan Barat          | 790  | 768           | 770                | 233           | 233                | 191                       | 225           | 8                  | 582                | 585           | 557                | 7               | 7          | 7                  | 1.570         | 1.818         | 1.575              |  |
| 21  | Kalimantan Tengah         | 653  | 608           | 607                | 151           | 159                | 162                       | 212           | 13                 | 206                | 212           | 212                | 2               | 2          | 2                  | 1.023         | 1.185         | 993                |  |
| 22  | Kalimantan Selatan        | 835  | 803           | 774                | 291           | 290                | 254                       | 82            | 16                 | 718                | 780           | 777                | 5               | 7          | 7                  | 1.812         | 1.963         | 1.864              |  |
| 23  | Kalimantan Timur          | 525  | 537           | 531                | 78            | 81                 | 79                        | 290           | 15                 | 291                | 293           | 295                | 1               | 1          | -                  | 896           | 1.199         | 922                |  |
| 24  | Kalimantan Utara          | 157  | 156           | 153                | 3             | 7                  | 16                        | 53            | 12                 | 39                 | 82            | 82                 | 3               | 2          | 2                  | 215           | 296           | 256                |  |
| 25  | Sulawesi Utara            | 672  | 659           | 637                | 81            | 81                 | 65                        | 174           | 16                 | 668                | 709           | 716                | 6               | 6          | 6                  | 1.411         | 1.629         | 1.456              |  |
| 26  | Sulawesi Tengah           | 1.131  | 1.112         | 1.091              | 27            | 32                 | 94                        | 664           | 61                 | 309                | 322           | 327                | 1               | 1          | 1                  | 1.535         | 2.126         | 1.512              |  |
| 27  | Sulawesi Selatan          | 1.753  | 1.690         | 1.643              | 321           | 318                | 522                       | 642           | 232                | 1.620              | 1.832         | 1.798              | 1               | 1          | 1                  | 3.896         | 4.486         | 3.992              |  |
| 28  | Sulawesi Tenggara         | 834  | 791           | 755                | 77            | 89                 | 214                       | 443           | 157                | 981                | 961           | 720                | 4               | 4          | 2                  | 2.033         | 2.276         | 1.723              |  |
| 29  | Gorontalo                 | 399  | 411           | 420                | 46            | 49                 | 54                        | 150           | 11                 | 498                | 503           | 501                | -               | -          | -                  | 951           | 1.110         | 981                |  |
| 30  | Sulawesi Barat            | 481  | 479           | 473                | 48            | 53                 | 47                        | 83            | 20                 | 357                | 365           | 166                | -               | -          | -                  | 885           | 975           | 712                |  |
| 31  | Maluku                    | 442  | 428           | 411                | 73            | 73                 | 100                       | 320           | 52                 | 231                | 241           | 237                | -               | 1          | 1                  | 773           | 1.063         | 774                |  |
| 32  | Maluku Utara              | 417  | 397           | 394                | 72            | 72                 | 92                        | 185           | 20                 | 82                 | 97            | 97                 | -               | -          | -                  | 591           | 751           | 583                |  |
| 33  | Papua Barat               | 371  | 373           | 364                | 16            | 16                 | 49                        | 78            | 35                 | 46                 | 46            | 47                 | -               | -          | -                  | 466           | 513           | 462                |  |
| 34  | Papua                     | 782  | 788           | 791                | -             | -                  | 92                        | 232           | 83                 | 37                 | 123           | 135                | -               | 1          | 1                  | 911           | 1.144         | 1.010              |  |
|     | Penyuluh Pertanian Pusat  | 20   | 25            | 24                 | -             | -                  | -                         | -             | -                  | -                  | -             | -                  | -               | -          | -                  | 20            | 25            | 24                 |  |
|     | BBP2TP                    | 12   | 14            | 12                 | -             | -                  | -                         | -             | -                  | -                  | -             | -                  | -               | -          | -                  | 12            | 14            | 12                 |  |
|     | <b>Indonesia</b>          | <b>26.083</b>                                    | <b>24.889</b> | <b>25.177</b>      | <b>10.875</b> | <b>11.098</b>      | <b>11.788</b>             | <b>10.568</b> | <b>1.818</b>       | <b>29.397</b>      | <b>30.228</b> | <b>29.172</b>      | <b>140</b>      | <b>146</b> | <b>168</b>         | <b>67.408</b> | <b>76.706</b> | <b>67.433</b>      |  |

Sumber : Badan Penyuluhan dan Pengembangan Sumber Daya Manusia Pertanian  
 Source : Agency for Agricultural Extension and Human Resources Development

Keterangan / Note :

\*) Data Semester II Tahun 2022/Data for Semester II of 2022

-) Data tidak tersedia / Data Not available

THL-TB : Tenaga Harian Lepas-Tenaga Bantu / Contracted Worker

BBP2TP : Balai Besar Pengkajian dan Pengembangan Teknologi Pertanian / Center of Assessment and Improvement Institute for Agricultural Technology

**Tabel 1.2.2. Jumlah Penyuluh Pertanian (PNS, THL-TB, Swadaya) Menurut Provinsi, Tahun 2023\*)**

**Table Number of Agricultural Extension Worker (Government Employee, Contracted Worker, Self Help), by Province, 2023\*)**

| No. | Provinsi/Province         | (Orang/Person)                     |                            |                  |  |               |                                 |                       |                    |                  |
|-----|---------------------------|------------------------------------|----------------------------|------------------|--|---------------|---------------------------------|-----------------------|--------------------|------------------|
|     |                           | Jumlah wilayah administratif/Total |                            |                  | Penyuluh Pertanian/<br>Agricultural Extension Worker |               |                                 |                       |                    | Jumlah/<br>Total |
|     |                           | Kabupaten<br>/District             | Kecamatan/<br>Sub District | Desa/<br>Village | PNS/<br>Government<br>Employee                       | PPPK          | THL-TB/<br>Contracted<br>Worker | Swadaya/<br>Self Help | Swasta/<br>private |                  |
| 1   | Aceh                      | 23                                 | 289                        | 6.516            | 1.560  | 847           | 101                             | 1.113                 | -                  | 3.621            |
| 2   | Sumatera Utara            | 33                                 | 450                        | 6.125            | 1.322  | 888           | 162                             | 1.165                 | -                  | 3.537            |
| 3   | Sumatera Barat            | 19                                 | 179                        | 1.182            | 618  | 435           | 4                               | 1.235                 | 1                  | 2.293            |
| 4   | Riau                      | 12                                 | 169                        | 1.852            | 479  | 207           | 17                              | 436                   | -                  | 1.139            |
| 5   | Jambi                     | 11                                 | 141                        | 1.552            | 682  | 8             | 168                             | -                     | -                  | 858              |
| 6   | Sumatera Selatan          | 17                                 | 239                        | 3.225            | 1.073  | 300           | 76                              | 1.045                 | -                  | 2.494            |
| 7   | Bengkulu                  | 10                                 | 130                        | 1.527            | 548  | 117           | 128                             | 317                   | 3                  | 1.113            |
| 8   | Lampung                   | 15                                 | 228                        | 2.649            | 769  | 530           | 48                              | 809                   | 2                  | 2.158            |
| 9   | Kepulauan Bangka Belitung | 7                                  | 47                         | 390              | 225  | 78            | -                               | 39                    | -                  | 342              |
| 10  | Kepulauan Riau            | 7                                  | 73                         | 416              | 50   | 10            | 2                               | 43                    | -                  | 105              |
| 11  | DKI Jakarta               | 6                                  | 44                         | 267              | 42   | -             | 12                              | 50                    | -                  | 104              |
| 12  | Jawa Barat                | 27                                 | 627                        | 5.963            | 1.476  | 1.133         | 106                             | 2.747                 | 32                 | 5.494            |
| 13  | Jawa Tengah               | 35                                 | 576                        | 8.581            | 1.661  | 1.700         | 77                              | 4.828                 | 33                 | 8.299            |
| 14  | D.I. Yogyakarta           | 5                                  | 78                         | 438              | 194  | 216           | -                               | 583                   | 4                  | 997              |
| 15  | Jawa Timur                | 38                                 | 666                        | 8.505            | 1.705  | 1.781         | 28                              | 4.422                 | 17                 | 7.953            |
| 16  | Banten                    | 8                                  | 155                        | 1.551            | 447  | 200           | 15                              | 696                   | 29                 | 1.387            |
| 17  | Bali                      | 9                                  | 57                         | 716              | 365  | 134           | 13                              | 570                   | -                  | 1.082            |
| 18  | Nusa Tenggara Barat       | 10                                 | 117                        | 1.149            | 870  | 372           | 6                               | 724                   | 5                  | 1.977            |
| 19  | Nusa Tenggara Timur       | 22                                 | 309                        | 3.343            | 1.324  | 593           | 79                              | 1.092                 | 2                  | 3.090            |
| 20  | Kalimantan Barat          | 14                                 | 174                        | 2.132            | 825  | 241           | 7                               | 377                   | 10                 | 1.460            |
| 21  | Kalimantan Tengah         | 14                                 | 136                        | 1.577            | 621  | 10            | 13                              | 193                   | 2                  | 839              |
| 22  | Kalimantan Selatan        | 13                                 | 153                        | 2.009            | 792  | 293           | 16                              | 847                   | 7                  | 1.955            |
| 23  | Kalimantan Timur          | 10                                 | 103                        | 1.023            | 533  | 101           | 15                              | 295                   | -                  | 944              |
| 24  | Kalimantan Utara          | 5                                  | 53                         | 479              | 167  | 7             | 12                              | 82                    | 2                  | 270              |
| 25  | Sulawesi Utara            | 15                                 | 175                        | 1.837            | 666  | 81            | 16                              | 865                   | -                  | 1.628            |
| 26  | Sulawesi Tengah           | 13                                 | 175                        | 2.002            | 1.090  | 51            | 61                              | 325                   | 1                  | 1.528            |
| 27  | Sulawesi Selatan          | 24                                 | 311                        | 3.028            | 1.724  | 352           | 229                             | 1.894                 | -                  | 4.199            |
| 28  | Sulawesi Tenggara         | 17                                 | 222                        | 2.282            | 731  | 91            | 155                             | 939                   | 4                  | 1.920            |
| 29  | Gorontalo                 | 6                                  | 77                         | 733              | 445  | 48            | 11                              | 473                   | -                  | 977              |
| 30  | Sulawesi Barat            | 6                                  | 69                         | 649              | 509  | 55            | 20                              | 166                   | -                  | 750              |
| 31  | Maluku                    | 11                                 | 118                        | 1.224            | 405  | 72            | 52                              | 210                   | -                  | 739              |
| 32  | Maluku Utara              | 10                                 | 116                        | 1.198            | 409  | 74            | 19                              | 97                    | -                  | 599              |
| 33  | Papua Barat               | 13                                 | 195                        | 1.761            | 375  | 23            | 35                              | 111                   | -                  | 544              |
| 34  | Papua                     | 29                                 | 498                        | 4.828            | 750  | -             | 83                              | 135                   | 1,00               | 969              |
|     | Penyuluh Pertanian Pusat  | -                                  | -                          | -                | 23   | -             | -                               | -                     | -                  | 23               |
|     | BBP2TP                    | -                                  | -                          | -                | 17   | -             | -                               | -                     | -                  | 17               |
|     | <b>Indonesia</b>          | <b>514</b>                         | <b>7.149</b>               | <b>82.709</b>    | <b>25.492</b>  | <b>11.048</b> | <b>1.786</b>                    | <b>28.923</b>         | <b>155</b>         | <b>67.404</b>    |

Sumber :Badan Penyuluhan dan Pengembangan Sumber Daya Manusia Pertanian  
Source : Agency for Agricultural Extension and Human Resources Development

Keterangan / Note :

\*) Data Semester II Tahun 2022/Data for Semester II of 2022

-) Data tidak tersedia / Data Not available

THL-TB : Tenaga Harian Lepas-Tenaga Bantu / Contracted Worker

BBP2TP : Balai Besar Pengkajian dan Pengembangan Teknologi Pertanian / Center of Assessment and Improvement Institute for Agricultural Technology



**Tabel 1.2.3. Jumlah Penyuluh Pertanian (PNS, THL-TB, Swadaya) Menurut Kabupaten/Kota di Provinsi Aceh, Tahun 2023\*)**

**Table Number of Agricultural Extension Worker (Government Employee, Contracted Worker, Self Help), by District/City in Aceh Province, 2023\*)**

(Orang/Person)

| No. | Kabupaten/Kota<br>District/Regency | Jumlah wilayah administratif/Total |                  | Penyuluh Pertanian/<br>Agricultural Extension Worker |            |                                 |                       | Jumlah/<br>Total |                    |
|-----|------------------------------------|------------------------------------|------------------|--|------------|---------------------------------|-----------------------|------------------|--------------------|
|     |                                    | Kecamatan/<br>Sub District         | Desa/<br>Village | PNS/<br>Government<br>Employee                       | PPPK       | THL-TB/<br>Contracted<br>Worker | Swadaya/<br>Self Help |                  | Swasta/<br>private |
| 1   | Simeulue                           | 10                                 | 138              | 42   | -          | 15                              | 5                     | -                | 62                 |
| 2   | Aceh Singkil                       | 11                                 | 120              | 57   | 10         | -                               | 20                    | -                | 87                 |
| 3   | Aceh Selatan                       | 18                                 | 260              | 108  | 67         | 8                               | 31                    | -                | 214                |
| 4   | Aceh Tenggara                      | 16                                 | 385              | 129  | 65         | 3                               | 132                   | -                | 329                |
| 5   | Aceh Timur                         | 24                                 | 514              | 150  | 60         | 2                               | 190                   | -                | 402                |
| 6   | Aceh Tengah                        | 14                                 | 295              | 52   | 65         | 6                               | 5                     | -                | 128                |
| 7   | Aceh Barat                         | 12                                 | 322              | 83   | 13         | 24                              | -                     | -                | 120                |
| 8   | Aceh Besar                         | 23                                 | 604              | 121  | 73         | 4                               | 55                    | -                | 253                |
| 9   | Pidie                              | 23                                 | 731              | 108  | 109        | 10                              | 114                   | -                | 341                |
| 10  | Bireuen                            | 17                                 | 609              | 148  | 44         | 1                               | 130                   | -                | 323                |
| 11  | Aceh Utara                         | 27                                 | 853              | 99   | 74         | 3                               | 120                   | -                | 296                |
| 12  | Aceh Barat Daya                    | 9                                  | 152              | 63   | 31         | 3                               | 32                    | -                | 129                |
| 13  | Gayo Lues                          | 11                                 | 144              | 64   | 23         | 7                               | 17                    | -                | 111                |
| 14  | Aceh Tamiang                       | 12                                 | 213              | 50   | 30         | -                               | 26                    | -                | 106                |
| 15  | Nagan Raya                         | 10                                 | 223              | 44   | 26         | 1                               | 62                    | -                | 133                |
| 16  | Aceh Jaya                          | 9                                  | 174              | 52   | 13         | 1                               | 42                    | -                | 108                |
| 17  | Bener Meriah                       | 10                                 | 233              | 48   | 39         | 1                               | 42                    | -                | 130                |
| 18  | Pidie Jaya                         | 8                                  | 222              | 32   | 64         | 10                              | 40                    | -                | 146                |
| 19  | Kota Banda Aceh                    | 9                                  | 90               | 21   | 23         | 1                               | -                     | -                | 45                 |
| 20  | Kota Sabang                        | 2                                  | 18               | 19   | 1          | -                               | -                     | -                | 20                 |
| 21  | Kota Langsa                        | 5                                  | 66               | 18   | 13         | 1                               | 14                    | -                | 46                 |
| 22  | Kota Lhokseumawe                   | 4                                  | 68               | 12   | 4          | -                               | 21                    | -                | 37                 |
| 23  | Kota Subulussalam                  | 5                                  | 82               | 16   | -          | -                               | 15                    | -                | 31                 |
|     | BPSIP Provinsi Aceh                | -                                  | -                | 14   | -          | -                               | -                     | -                | 14                 |
|     | Dinas Provinsi Aceh                | -                                  | -                | 10   | -          | -                               | -                     | -                | 10                 |
|     | <b>Aceh</b>                        | <b>289</b>                         | <b>6.516</b>     | <b>1.560</b>   | <b>847</b> | <b>101</b>                      | <b>1.113</b>          | <b>-</b>         | <b>3.621</b>       |

Sumber :Badan Penyuluhan dan Pengembangan Sumber Daya Manusia Pertanian  
Source : Agency for Agricultural Extension and Human Resources Development

Keterangan / Note :

\*) Data Semester I Tahun 2023/Data for Semester I of 2023

-) Data tidak tersedia / Data Not available

THL-TB : Tenaga Harian Lepas-Tenaga Bantu / Contracted Worker

BBP2TP : Balai Besar Pengkajian dan Pengembangan Teknologi Pertanian / Center of Assessment and Improvement Institute for Agricultural Technology

**Tabel 1.2.4. Jumlah Penyuluh Pertanian (PNS, THL-TB, Swadaya) Menurut Kabupaten/Kota di Provinsi Sumatera Utara, Tahun 2023\*)**

**Table Number of Agricultural Extension Worker (Government Employee, Contracted Worker, Self Help), by District/City in Sumatera Utara Province, 2023\*)**

(Orang/Person)

| No. | Kabupaten/Kota<br>District/Regency | Jumlah wilayah administratif/Total |                  | Penyuluh Pertanian/<br>Agricultural Extension Worker |            |                                 |                       |                    | Jumlah/<br>Total |
|-----|------------------------------------|------------------------------------|------------------|--|------------|---------------------------------|-----------------------|--------------------|------------------|
|     |                                    | Kecamatan/<br>Sub District         | Desa/<br>Village | PNS/<br>Government<br>Employee                       | PPPK       | THL-TB/<br>Contracted<br>Worker | Swadaya/<br>Self Help | Swasta/<br>private |                  |
| 1   | Nias                               | 10                                 | 170              | 56   | -          | 17                              | 43                    | -                  | 116              |
| 2   | Mandailing Natal                   | 23                                 | 407              | 71   | 30         | 4                               | 15                    | -                  | 120              |
| 3   | Tapanuli Selatan                   | 15                                 | 248              | 104  | 49         | 4                               | 40                    | -                  | 197              |
| 4   | Tapanuli Tengah                    | 20                                 | 215              | 12   | 49         | 3                               | 11                    | -                  | 75               |
| 5   | Tapanuli Utara                     | 15                                 | 252              | 93   | 39         | -                               | 3                     | -                  | 135              |
| 6   | Toba                               | 16                                 | 244              | 26   | 17         | -                               | 16                    | -                  | 59               |
| 7   | Labuhan Batu                       | 9                                  | 98               | 44   | 12         | -                               | 2                     | -                  | 58               |
| 8   | Asahan                             | 25                                 | 204              | 47   | 60         | 3                               | -                     | -                  | 110              |
| 9   | Simalungun                         | 32                                 | 413              | 67   | 130        | 6                               | 257                   | -                  | 460              |
| 10  | Dairi                              | 15                                 | 169              | 50   | 45         | -                               | -                     | -                  | 95               |
| 11  | Karo                               | 17                                 | 269              | 26   | 71         | 3                               | 260                   | -                  | 360              |
| 12  | Deli Serdang                       | 22                                 | 394              | 75   | 58         | 1                               | 166                   | -                  | 300              |
| 13  | Langkat                            | 23                                 | 277              | 87   | 51         | -                               | -                     | -                  | 138              |
| 14  | Nias Selatan                       | 35                                 | 461              | 27   | -          | 12                              | -                     | -                  | 39               |
| 15  | Humbang Hasundutan                 | 10                                 | 154              | 20   | 9          | -                               | 144                   | -                  | 173              |
| 16  | Pakpak Bharat                      | 8                                  | 52               | 44   | 12         | -                               | -                     | -                  | 56               |
| 17  | Samosir                            | 9                                  | 134              | 21   | 24         | -                               | -                     | -                  | 45               |
| 18  | Serdang Bedagai                    | 17                                 | 243              | 41   | 73         | -                               | 84                    | -                  | 198              |
| 19  | Batu Bara                          | 12                                 | 151              | 79   | -          | 32                              | 13                    | -                  | 124              |
| 20  | Padang Lawas Utara                 | 12                                 | 388              | 61   | -          | 43                              | 34                    | -                  | 138              |
| 21  | Padang Lawas                       | 12                                 | 304              | 86   | 39         | 3                               | 25                    | -                  | 153              |
| 22  | Labuhan Batu Selatan               | 5                                  | 73               | 24   | 9          | 1                               | 40                    | -                  | 74               |
| 23  | Labuhan Batu Utara                 | 8                                  | 90               | 38   | 20         | 1                               | -                     | -                  | 59               |
| 24  | Nias Utara                         | 11                                 | 113              | -  | -          | 16                              | -                     | -                  | 16               |
| 25  | Nias Barat                         | 8                                  | 105              | 4  | -          | 13                              | -                     | -                  | 17               |
| 26  | Kota Sibolga                       | 4                                  | 17               | -  | 1          | -                               | -                     | -                  | 1                |
| 27  | Kota Tanjung Balai                 | 6                                  | 31               | 2  | 6          | -                               | -                     | -                  | 8                |
| 28  | Kota Pematang Siantar              | 8                                  | 53               | 7  | 18         | -                               | -                     | -                  | 25               |
| 29  | Kota Tebing Tinggi                 | 5                                  | 35               | 13   | 5          | -                               | -                     | -                  | 18               |
| 30  | Kota Medan                         | 21                                 | 151              | 17   | 16         | -                               | 9                     | -                  | 42               |
| 31  | Kota Binjai                        | 5                                  | 37               | 24   | 7          | -                               | -                     | -                  | 31               |
| 32  | Kota Padangsidimpuan               | 6                                  | 79               | 25   | 22         | -                               | 3                     | -                  | 50               |
| 33  | Kota Gunungsitoli                  | 6                                  | 101              | 10   | 16         | -                               | -                     | -                  | 26               |
|     | BPSIP Provinsi Sumatera Utara      | -                                  | -                | 8  | -          | -                               | -                     | -                  | 8                |
|     | Dinas Provinsi Sumatera Utara      | -                                  | -                | 13   | -          | -                               | -                     | -                  | 13               |
|     | <b>Sumatera Utara</b>              | <b>450</b>                         | <b>6.132</b>     | <b>1.322</b>   | <b>888</b> | <b>162</b>                      | <b>1.165</b>          | <b>-</b>           | <b>3.537</b>     |

Sumber :Badan Penyuluhan dan Pengembangan Sumber Daya Manusia Pertanian  
Source : Agency for Agricultural Extension and Human Resources Development

Keterangan / Note :

\*) Data Semester I Tahun 2023/Data for Semester I of 2023

-) Data tidak tersedia / Data Not available

THL-TB : Tenaga Harian Lepas-Tenaga Bantu / Contracted Worker

BBP2TP : Balai Besar Pengkajian dan Pengembangan Teknologi Pertanian / Center of Assessment and Improvement Institute for Agricultural Technology

**Tabel 1.2.5. Jumlah Penyuluh Pertanian (PNS, THL-TB, Swadaya) Menurut Kabupaten/Kota di Provinsi Sumatera Barat, Tahun 2023\*)**  
**Table Number of Agricultural Extention Worker (Government Employee, Contracted, Self Help) by District/City in Sumatera Barat Province, 2023\*)**

(Orang/Person)

| No. | Kabupaten/Kota<br>District/Regency | Jumlah wilayah administratif/Total |                  | Penyuluh Pertanian/<br>Agricultural Extention Worker |            |                                 |                       | Jumlah/<br>Total |                    |
|-----|------------------------------------|------------------------------------|------------------|--|------------|---------------------------------|-----------------------|------------------|--------------------|
|     |                                    | Kecamatan/<br>Sub District         | Desa/<br>Village | PNS/<br>Government<br>Employee                       | PPPK       | THL-TB/<br>Contracted<br>Worker | Swadaya/<br>Self Help |                  | Swasta/<br>private |
| 1   | Kepulauan Mentawai                 | 10                                 | 43               | 17   | -          | -                               | -                     | 17               |                    |
| 2   | Pesisir Selatan                    | 15                                 | 182              | 46   | 59         | -                               | 189                   | 294              |                    |
| 3   | Solok                              | 14                                 | 74               | 42   | 38         | -                               | 74                    | 154              |                    |
| 4   | Sijunjung                          | 8                                  | 62               | 36   | 26         | 1                               | 68                    | 131              |                    |
| 5   | Tanah Datar                        | 14                                 | 75               | 35   | 38         | 1                               | 57                    | 131              |                    |
| 6   | Padang Pariaman                    | 17                                 | 103              | 41   | 23         | -                               | 109                   | 173              |                    |
| 7   | Agam                               | 16                                 | 82               | 54   | 25         | -                               | 223                   | 302              |                    |
| 8   | Lima Puluh Kota                    | 13                                 | 79               | 49   | 54         | 2                               | 148                   | 253              |                    |
| 9   | Pasaman                            | 12                                 | 37               | 48   | 8          | -                               | 45                    | 101              |                    |
| 10  | Solok Selatan                      | 7                                  | 39               | 25   | 31         | -                               | 54                    | 111              |                    |
| 11  | Dharmasraya                        | 11                                 | 52               | 38   | 27         | -                               | 51                    | 116              |                    |
| 12  | Pasaman Barat                      | 11                                 | 19               | 34   | 22         | -                               | 28                    | 84               |                    |
| 13  | Kota Padang                        | 11                                 | 104              | 24   | 13         | -                               | 44                    | 81               |                    |
| 14  | Kota Solok                         | 2                                  | 13               | 10   | 2          | -                               | 10                    | 22               |                    |
| 15  | Kota Sawah Lunto                   | 4                                  | 37               | 27   | 5          | -                               | 31                    | 63               |                    |
| 16  | Kota Padang Panjang                | 2                                  | 16               | 10   | 4          | -                               | 15                    | 29               |                    |
| 17  | Kota Bukittinggi                   | 3                                  | 24               | 7  | 2          | -                               | 10                    | 19               |                    |
| 18  | Kota Payakumbuh                    | 5                                  | 47               | 27   | 19         | -                               | 46                    | 92               |                    |
| 19  | Kota Pariaman                      | 4                                  | 71               | 26   | 14         | -                               | 33                    | 73               |                    |
|     | BPSIP Provinsi Sumatera Barat      | -                                  | -                | 11   | -          | -                               | -                     | 11               |                    |
|     | Dinas Provinsi Sumatera Barat      | -                                  | -                | 11   | 25         | -                               | -                     | 36               |                    |
|     | <b>Sumatera Barat</b>              | <b>179</b>                         | <b>1.159</b>     | <b>618</b>   | <b>435</b> | <b>4</b>                        | <b>1.235</b>          | <b>1</b>         | <b>2.293</b>       |

Sumber :Badan Penyuluhan dan Pengembangan Sumber Daya Manusia Pertanian  
 Source : Agency for Agricultural Extension and Human Resources Development

Keterangan / Note :

\*) Data Semester I Tahun 2023/Data for Semester I of 2023

-) Data tidak tersedia / Data Not available

THL-TB : Tenaga Harian Lepas-Tenaga Bantu / Contracted Worker

BBP2TP: Balai Besar Pengkajian dan Pengembangan Teknologi Pertanian / Center of Assessment and Improvement Institute for Agricultural Technology

**Tabel 1.2.6. Jumlah Penyuluh Pertanian (PNS, THL-TB, Swadaya) Menurut Kabupaten/Kota di Provinsi Riau, Tahun 2023\*)**  
**Table Number of Agricultural Extension Worker (Government Employee, Contracted, Self Help) by District/City in Riau Province, 2023\*)**

(Orang/Person)

| No. | Kabupaten/Kota<br>District/Regency | Jumlah wilayah administratif/ Total |                  | Penyuluh Pertanian/<br>Agricultural Extension Worker |            |                                 |                       |                    | Jumlah/<br>Total |
|-----|------------------------------------|-------------------------------------|------------------|--|------------|---------------------------------|-----------------------|--------------------|------------------|
|     |                                    | Kecamatan/<br>Sub District          | Desa/<br>Village | PNS/<br>Government<br>Employee                       | PPPK       | THL-TB/<br>Contracted<br>Worker | Swadaya/<br>Self Help | Swasta/<br>private |                  |
| 1   | Kuantan Singingi                   | 15                                  | 229              | 68   | 45         | 2                               | 45                    | -                  | 160              |
| 2   | Indragiri Hulu                     | 14                                  | 194              | 31   | 14         | 1                               | 102                   | -                  | 148              |
| 3   | Indragiri Hilir                    | 20                                  | 236              | 51   | 9          | 1                               | 16                    | -                  | 77               |
| 4   | Pelalawan                          | 12                                  | 118              | 64   | -          | 10                              | 44                    | -                  | 118              |
| 5   | Siak                               | 14                                  | 131              | 35   | 20         | -                               | 28                    | -                  | 83               |
| 6   | Kampar                             | 21                                  | 250              | 80   | 16         | 2                               | 100                   | -                  | 198              |
| 7   | Rokan Hulu                         | 16                                  | 145              | 48   | 48         | -                               | 19                    | -                  | 115              |
| 8   | Bengkalis                          | 11                                  | 155              | 28   | 23         | -                               | 22                    | -                  | 73               |
| 9   | Rokan Hilir                        | 18                                  | 198              | 22   | 13         | 1                               | 4                     | -                  | 40               |
| 10  | Kepulauan Meranti                  | 9                                   | 101              | -  | -          | -                               | -                     | -                  | -                |
| 11  | Kota Pekanbaru                     | 12                                  | 83               | 15   | 12         | -                               | 31                    | -                  | 58               |
| 12  | Kota Dumai                         | 7                                   | 36               | 17   | 7          | -                               | 25                    | -                  | 49               |
|     | BPSIP Provinsi Riau                | -                                   | -                | 15   | -          | -                               | -                     | -                  | 15               |
|     | Dinas Provinsi Riau                | -                                   | -                | 5  | -          | -                               | -                     | -                  | 5                |
|     | <b>Riau</b>                        | <b>169</b>                          | <b>1.876</b>     | <b>479</b>   | <b>207</b> | <b>17</b>                       | <b>436</b>            | <b>-</b>           | <b>1.139</b>     |

Sumber :Badan Penyuluhan dan Pengembangan Sumber Daya Manusia Pertanian  
 Source : Agency for Agricultural Extension and Human Resources Development

Keterangan / Note :

\*) Data Semester I Tahun 2023/Data for Semester I of 2023

-) Data tidak tersedia / Data Not available

THL-TB : Tenaga Harian Lepas-Tenaga Bantu / Contracted Worker

BBP2TP : Balai Besar Pengkajian dan Pengembangan Teknologi Pertanian / Center of Assessment and Improvement Institute for Agricultural Technology

**Tabel 1.2.7. Jumlah Penyuluh Pertanian (PNS, THL-TB, Swadaya) Menurut Kabupaten/Kota di Provinsi Jambi, Tahun 2023\*)**  
**Table Number of Agricultural Extention Worker (Government Employee, Contracted, Self Help) by District/City in Jambi Province, 2023\*)**

(Orang/Person)

| No.          | Kabupaten/Kota<br>District/Regency | Jumlah wilayah administratif/ Total |                  | Penyuluh Pertanian/<br>Agricultural Extention Worker |          |                                 |                       |                    | Jumlah/<br>Total |
|--------------|------------------------------------|-------------------------------------|------------------|--|----------|---------------------------------|-----------------------|--------------------|------------------|
|              |                                    | Kecamatan/<br>Sub District          | Desa/<br>Village | PNS/<br>Government<br>Employee                       | PPPK     | THL-TB/<br>Contracted<br>Worker | Swadaya/<br>Self Help | Swasta/<br>private |                  |
| 1            | Kerinci                            | 16                                  | 287              | 80   | -        | 69                              | -                     | -                  | 149              |
| 2            | Merangin                           | 24                                  | 215              | 109  | -        | 21                              | -                     | -                  | 130              |
| 3            | Sarolangun                         | 10                                  | 158              | 74   | -        | 7                               | -                     | -                  | 81               |
| 4            | Batang Hari                        | 8                                   | 124              | 54   | -        | 16                              | -                     | -                  | 70               |
| 5            | Muaro Jambi                        | 11                                  | 155              | 55   | -        | 11                              | -                     | -                  | 66               |
| 6            | Tanjung Jabung Timur               | 11                                  | 93               | 23   | -        | 1                               | -                     | -                  | 24               |
| 7            | Tanjung Jabung Barat               | 13                                  | 134              | 47   | 8        | -                               | -                     | -                  | 55               |
| 8            | Tebo                               | 12                                  | 112              | 34   | -        | 14                              | -                     | -                  | 48               |
| 9            | Bungo                              | 17                                  | 153              | 91   | -        | 7                               | -                     | -                  | 98               |
| 10           | Kota Jambi                         | 11                                  | 62               | 30   | -        | 7                               | -                     | -                  | 37               |
| 11           | Kota Sungai Penuh                  | 8                                   | 69               | 47   | -        | 15                              | -                     | -                  | 62               |
|              | BPSIP Provinsi Jambi               | -                                   | -                | 7  | -        | -                               | -                     | -                  | 7                |
|              | Dinas Provinsi Jambi               | -                                   | -                | 31   | -        | -                               | -                     | -                  | 31               |
| <b>Jambi</b> |                                    | <b>141</b>                          | <b>1.562</b>     | <b>682</b>   | <b>8</b> | <b>168</b>                      | -                     | -                  | <b>858</b>       |

Sumber :Badan Penyuluhan dan Pengembangan Sumber Daya Manusia Pertanian  
 Source : Agency for Agricultural Extension and Human Resources Development

Keterangan / Note :

\*) Data Semester I Tahun 2023/Data for Semester I of 2023

-) Data tidak tersedia / Data Not available

THL-TB : Tenaga Harian Lepas-Tenaga Bantu / Contracted Worker

BBP2TP : Balai Besar Pengkajian dan Pengembangan Teknologi Pertanian / Center of Assessment and Improvement Institute for Agricultural Technology

**Tabel 1.2.8. Jumlah Penyuluh Pertanian (PNS, THL-TB, Swadaya) Menurut Kabupaten/Kota di Provinsi Sumatera Selatan, Tahun 2023\*)**  
**Table Number of Agricultural Extension Worker (Government Employee, Contracted, Self Help) by District/City in Sumatera Selatan Province, 2023\*)**

(Orang/Person)

| No.                     | Kabupaten/Kota<br>District/Regency | Jumlah wilayah administratif/Total |                  | Penyuluh Pertanian/<br>Agricultural Extension Worker |            |                                 |                       | Jumlah/<br>Total |                    |
|-------------------------|------------------------------------|------------------------------------|------------------|--|------------|---------------------------------|-----------------------|------------------|--------------------|
|                         |                                    | Kecamatan/<br>Sub District         | Desa/<br>Village | PNS/<br>Government<br>Employee                       | PPPK       | THL-TB/<br>Contracted<br>Worker | Swadaya/<br>Self Help |                  | Swasta/<br>private |
| 1                       | Ogan Komering Ulu                  | 13                                 | 157              | 60   | 13         | -                               | 35                    | -                | 108                |
| 2                       | Ogan Komering Ilir                 | 18                                 | 327              | 88   | 41         | -                               | -                     | -                | 129                |
| 3                       | Muara Enim                         | 20                                 | 256              | 102  | 33         | -                               | 79                    | -                | 214                |
| 4                       | Lahat                              | 24                                 | 377              | 79   | -          | 63                              | 59                    | -                | 201                |
| 5                       | Musi Rawas                         | 14                                 | 199              | 95   | 32         | 1                               | 236                   | -                | 364                |
| 6                       | Musi Banyuasin                     | 15                                 | 243              | 90   | 20         | -                               | 133                   | -                | 243                |
| 7                       | Banyuasin                          | 21                                 | 305              | 135  | 41         | -                               | 233                   | -                | 409                |
| 8                       | Ogan Komering Ulu Selatan          | 19                                 | 259              | 52   | 29         | 1                               | 35                    | -                | 117                |
| 9                       | Ogan Komering Ulu Timur            | 20                                 | 332              | 70   | 21         | -                               | 56                    | -                | 147                |
| 10                      | Ogan Ilir                          | 16                                 | 241              | 77   | 32         | 1                               | 102                   | -                | 212                |
| 11                      | Empat Lawang                       | 10                                 | 156              | 31   | 8          | -                               | 11                    | -                | 50                 |
| 12                      | Penukal Abab Lematang Ilir         | 5                                  | 97               | 26   | 10         | -                               | 7                     | -                | 43                 |
| 13                      | Musi Rawas Utara                   | 7                                  | 89               | 5  | 2          | -                               | -                     | -                | 7                  |
| 14                      | Kota Palembang                     | 18                                 | 107              | 32   | 6          | -                               | 11                    | -                | 49                 |
| 15                      | Kota Prabumulih                    | 6                                  | 37               | 23   | 12         | -                               | 6                     | -                | 41                 |
| 16                      | Kota Pagar Alam                    | 5                                  | 35               | 31   | -          | 5                               | 34                    | -                | 70                 |
| 17                      | Kota Lubuklinggau                  | 8                                  | 72               | 50   | -          | 5                               | 8                     | -                | 63                 |
|                         | BPSIP Provinsi Sumatera Selatan    | -                                  | -                | 14   | -          | -                               | -                     | -                | 14                 |
|                         | Dinas Provinsi Sumatera Selatan    | -                                  | -                | 13   | -          | -                               | -                     | -                | 13                 |
| <b>Sumatera Selatan</b> |                                    | <b>239</b>                         | <b>3.289</b>     | <b>1.073</b>   | <b>300</b> | <b>76</b>                       | <b>1.045</b>          | <b>-</b>         | <b>2.494</b>       |

Sumber :Badan Penyuluhan dan Pengembangan Sumber Daya Manusia Pertanian  
Source : Agency for Agricultural Extension and Human Resources Development

Keterangan / Note :

\*) Data Semester I Tahun 2023/Data for Semester I of 2023

-) Data tidak tersedia / Data Not available

THL-TB : Tenaga Harian Lepas-Tenaga Bantu / Contracted Worker

BBPZTP: Balai Besar Pengkajian dan Pengembangan Teknologi Pertanian / Center of Assessment and Improvement Institute for Agricultural Technology

**Tabel 1.2.9. Jumlah Penyuluh Pertanian (PNS, THL-TB, Swadaya) Menurut Kabupaten/Kota di Provinsi Bengkulu, Tahun 2023\*)**  
**Table Number of Agricultural Extension Worker (Government Employee, Contracted, Self Help) by District/City in Bengkulu Province, 2023\*)**

(Orang/Person)

| No.             | Kabupaten/Kota<br>District/Regency | Jumlah wilayah administratif/Total |                  | Penyuluh Pertanian/<br>Agricultural Extension Worker |            |                                 |                       |                    | Jumlah/<br>Total |
|-----------------|------------------------------------|------------------------------------|------------------|--|------------|---------------------------------|-----------------------|--------------------|------------------|
|                 |                                    | Kecamatan/<br>Sub District         | Desa/<br>Village | PNS/<br>Government<br>Employee                       | PPPK       | THL-TB/<br>Contracted<br>Worker | Swadaya/<br>Self Help | Swasta/<br>private |                  |
| 1               | Bengkulu Selatan                   | 11                                 | 158              | 63   | 49         | -                               | 46                    | -                  | 158              |
| 2               | Rejang Lebong                      | 15                                 | 156              | 43   | -          | 14                              | 42                    | 3                  | 102              |
| 3               | Bengkulu Utara                     | 19                                 | 220              | 54   | 12         | 37                              | 70                    | -                  | 173              |
| 4               | Kaur                               | 15                                 | 195              | 51   | 5          | 34                              | -                     | -                  | 90               |
| 5               | Seluma                             | 14                                 | 202              | 69   | -          | 27                              | 49                    | -                  | 145              |
| 6               | Mukomuko                           | 15                                 | 152              | 64   | 15         | -                               | 33                    | -                  | 112              |
| 7               | Lebong                             | 12                                 | 104              | 41   | -          | 6                               | 40                    | -                  | 87               |
| 8               | Kepahiang                          | 8                                  | 117              | 54   | 21         | 1                               | 15                    | -                  | 91               |
| 9               | Bengkulu Tengah                    | 11                                 | 143              | 46   | -          | 9                               | -                     | -                  | 55               |
| 10              | Kota Bengkulu                      | 9                                  | 67               | 26   | 9          | -                               | 22                    | -                  | 57               |
|                 | BPSIP Provinsi Bengkulu            | -                                  | -                | 11   | 6          | -                               | -                     | -                  | 17               |
|                 | Dinas Provinsi Bengkulu            | -                                  | -                | 26   | -          | -                               | -                     | -                  | 26               |
| <b>Bengkulu</b> |                                    | <b>129</b>                         | <b>1.514</b>     | <b>548</b>   | <b>117</b> | <b>128</b>                      | <b>317</b>            | <b>3</b>           | <b>1.113</b>     |

Sumber :Badan Penyuluhan dan Pengembangan Sumber Daya Manusia Pertanian  
 Source : Agency for Agricultural Extension and Human Resources Development

Keterangan / Note :

\*) Data Semester I Tahun 2023/Data for Semester I of 2023

-) Data tidak tersedia / Data Not available

THL-TB : Tenaga Harian Lepas-Tenaga Bantu / Contracted Worker

BBP2TP : Balai Besar Pengkajian dan Pengembangan Teknologi Pertanian / Center of Assessment and Improvement Institute for Agricultural Technology

**Tabel 1.2.10. Jumlah Penyuluh Pertanian (PNS, THL-TB, Swadaya) Menurut Kabupaten/Kota di Provinsi Lampung, Tahun 2023\*)**

**Table Number of Agricultural Extension Worker (Government Employee, Contracted, Self Help) by District/City in Lampung Province, 2023\*)**

(Orang/Person)

| No. | Kabupaten/Kota<br>District/Regency | Jumlah wilayah administratif/Total |                  | Penyuluh Pertanian/<br>Agricultural Extension Worker |            |                                 |                       | Jumlah/<br>Total |                    |
|-----|------------------------------------|------------------------------------|------------------|--|------------|---------------------------------|-----------------------|------------------|--------------------|
|     |                                    | Kecamatan/<br>Sub District         | Desa/<br>Village | PNS/<br>Government<br>Employee                       | PPPK       | THL-TB/<br>Contracted<br>Worker | Swadaya/<br>Self Help |                  | Swasta/<br>private |
| 1   | Lampung Barat                      | 15                                 | 136              | 32   | 34         | -                               | 61                    | -                | 127                |
| 2   | Tanggamus                          | 20                                 | 302              | 32   | 77         | 1                               | 113                   | -                | 223                |
| 3   | Lampung Selatan                    | 17                                 | 260              | 79   | 38         | 18                              | 65                    | -                | 200                |
| 4   | Lampung Timur                      | 24                                 | 264              | 82   | 28         | 1                               | 171                   | -                | 282                |
| 5   | Lampung Tengah                     | 28                                 | 314              | 130  | 86         | -                               | 156                   | 1                | 373                |
| 6   | Lampung Utara                      | 23                                 | 247              | 141  | 60         | -                               | 33                    | 1                | 235                |
| 7   | Way Kanan                          | 14                                 | 227              | 43   | 49         | 1                               | 30                    | -                | 123                |
| 8   | Tulang Bawang                      | 15                                 | 151              | 39   | 23         | -                               | 45                    | -                | 107                |
| 9   | Pesawaran                          | 11                                 | 148              | 48   | 34         | -                               | 5                     | -                | 87                 |
| 10  | Pringsewu                          | 9                                  | 131              | 34   | 29         | -                               | 44                    | -                | 107                |
| 11  | Mesuji                             | 7                                  | 105              | 16   | 16         | -                               | 25                    | -                | 57                 |
| 12  | Tulang Bawang Barat                | 9                                  | 103              | 22   | -          | 27                              | -                     | -                | 49                 |
| 13  | Pesisir Barat                      | 11                                 | 118              | 18   | 13         | -                               | 23                    | -                | 54                 |
| 14  | Kota Bandar Lampung                | 20                                 | 126              | 18   | 11         | -                               | 10                    | -                | 39                 |
| 15  | Kota Metro                         | 5                                  | 22               | 16   | 8          | -                               | 28                    | -                | 52                 |
|     | BPSIP Provinsi Lampung             | -                                  | -                | 12   | -          | -                               | -                     | -                | 12                 |
|     | Dinas Provinsi Lampung             | -                                  | -                | 7  | 24         | -                               | -                     | -                | 31                 |
|     | <b>Lampung</b>                     | <b>228</b>                         | <b>2.654</b>     | <b>769</b>   | <b>530</b> | <b>48</b>                       | <b>809</b>            | <b>2</b>         | <b>2.158</b>       |

Sumber :Badan Penyuluhan dan Pengembangan Sumber Daya Manusia Pertanian  
Source : Agency for Agricultural Extension and Human Resources Development

Keterangan / Note :

\*) Data Semester I Tahun 2023/Data for Semester I of 2023

-) Data tidak tersedia / Data Not available

THL-TB : Tenaga Harian Lepas-Tenaga Bantu / Contracted Worker

BBP2TP: Balai Besar Pengkajian dan Pengembangan Teknologi Pertanian / Center of Assessment and Improvement Institute for Agricultural Technology



**Tabel 1.2.11. Jumlah Penyuluh Pertanian (PNS, THL-TB, Swadaya) Menurut Kabupaten/Kota di Provinsi Kepulauan Bangka Belitung, Tahun 2023\*)**

**Table Number of Agricultural Extention Worker (Government Employee, Contracted, Self Help) by District/City in Kepulauan Bangka Belitung Province, 2023\*)**

(Orang/Person)

| No. | Kabupaten/Kota<br>District/Regency | Jumlah wilayah administratif/Total |                  | Penyuluh Pertanian/<br>Agricultural Extention Worker |           |                                 |                       | Jumlah/<br>Total |                    |
|-----|------------------------------------|------------------------------------|------------------|--|-----------|---------------------------------|-----------------------|------------------|--------------------|
|     |                                    | Kecamatan/<br>Sub District         | Desa/<br>Village | PNS/<br>Government<br>Employee                       | PPPK      | THL-TB/<br>Contracted<br>Worker | Swadaya/<br>Self Help |                  | Swasta/<br>private |
| 1   | Bangka                             | 8                                  | 81               | 42   | 9         | -                               | 20                    | -                | 71                 |
| 2   | Belitung                           | 5                                  | 49               | 31   | 14        | -                               | 7                     | -                | 52                 |
| 3   | Bangka Barat                       | 6                                  | 66               | 52   | 11        | -                               | -                     | -                | 63                 |
| 4   | Bangka Tengah                      | 6                                  | 63               | 33   | 14        | -                               | 7                     | -                | 54                 |
| 5   | Bangka Selatan                     | 8                                  | 53               | 19   | 5         | -                               | -                     | -                | 24                 |
| 6   | Belitung Timur                     | 7                                  | 39               | 20   | 14        | -                               | 5                     | -                | 39                 |
| 7   | Kota Pangkal Pinang                | 7                                  | 42               | 5  | 7         | -                               | -                     | -                | 12                 |
|     | BPSIP Provinsi Kep Bangka Belitung | -                                  | -                | 9  | -         | -                               | -                     | -                | 9                  |
|     | Dinas Provinsi Kep Bangka Belitung | -                                  | -                | 14   | 4         | -                               | -                     | -                | 18                 |
|     | <b>Kepulauan Bangka Belitung</b>   | <b>47</b>                          | <b>393</b>       | <b>225</b>   | <b>78</b> | <b>-</b>                        | <b>39</b>             | <b>-</b>         | <b>342</b>         |

Sumber :Badan Penyuluhan dan Pengembangan Sumber Daya Manusia Pertanian  
Source : Agency for Agricultural Extension and Human Resources Development

Keterangan / Note :

\*) Data Semester I Tahun 2023/Data for Semester I of 2023

-) Data tidak tersedia / Data Not available

THL-TB : Tenaga Harian Lepas-Tenaga Bantu / Contracted Worker

BBP2TP : Balai Besar Pengkajian dan Pengembangan Teknologi Pertanian / Center of Assessment and Improvement Institute for Agricultural Technology

**Tabel 1.2.12. Jumlah Penyuluh Pertanian (PNS, THL-TB, Swadaya) Menurut Kabupaten/Kota di Provinsi Kepulauan Riau, Tahun 2023\*)**

**Table Number of Agricultural Extension Worker (Government Employee, Contracted, Self Help) by District/City in Kepulauan Riau Province, 2023\*)**

(Orang/Person)

| No.                   | Kabupaten/Kota<br>District/Regency | Jumlah wilayah administratif/ Total |                  | Penyuluh Pertanian/<br>Agricultural Extension Worker |           |                                 |                       |                    | Jumlah/<br>Total |
|-----------------------|------------------------------------|-------------------------------------|------------------|--|-----------|---------------------------------|-----------------------|--------------------|------------------|
|                       |                                    | Kecamatan/<br>Sub District          | Desa/<br>Village | PNS/<br>Government<br>Employee                       | PPPK      | THL-TB/<br>Contracted<br>Worker | Swadaya/<br>Self Help | Swasta/<br>private |                  |
| 1                     | Karimun                            | 12                                  | 71               | 18   | 3         | 1                               | 5                     | -                  | 27               |
| 2                     | Bintan                             | 10                                  | 51               | 11   | -         | 1                               | 28                    | -                  | 40               |
| 3                     | Natuna                             | 15                                  | 77               | 5  | -         | -                               | 7                     | -                  | 12               |
| 4                     | Lingga                             | 13                                  | 82               | -  | -         | -                               | -                     | -                  | -                |
| 5                     | Kepulauan Anambas                  | 9                                   | 54               | 3  | -         | -                               | -                     | -                  | 3                |
| 6                     | Kota Batam                         | 12                                  | 64               | 2  | 4         | -                               | 3                     | -                  | 9                |
| 7                     | Kota Tanjung Pinang                | 4                                   | 18               | 2  | 1         | -                               | -                     | -                  | 3                |
|                       | BPSIP Provinsi Kep Riau            | -                                   | -                | 5  | -         | -                               | -                     | -                  | 5                |
|                       | Dinas Provinsi Kep Riau            | -                                   | -                | 4  | 2         | -                               | -                     | -                  | 6                |
| <b>Kepulauan Riau</b> |                                    | <b>75</b>                           | <b>417</b>       | <b>50</b>  | <b>10</b> | <b>2</b>                        | <b>43</b>             | <b>-</b>           | <b>105</b>       |

Sumber :Badan Penyuluhan dan Pengembangan Sumber Daya Manusia Pertanian  
Source : Agency for Agricultural Extension and Human Resources Development

Keterangan / Note :

\*) Data Semester I Tahun 2023/Data for Semester I of 2023

-) Data tidak tersedia / Data Not available

THL-TB : Tenaga Harian Lepas-Tenaga Bantu / Contracted Worker

BBP2TP : Balai Besar Pengkajian dan Pengembangan Teknologi Pertanian / Center of Assessment and Improvement Institute for Agricultural Technology

**Tabel 1.2.13. Jumlah Penyuluh Pertanian (PNS, THL-TB, Swadaya) Menurut Kabupaten/Kota di Provinsi DKI Jakarta, Tahun 2023\*)**

**Table Number of Agricultural Extension Worker (Government Employee, Contracted, Self Help) by District/City in DKI Jakarta Province, 2023\*)**

(Orang/Person)

| No. | Kabupaten/Kota<br>District/Regency | Jumlah wilayah administratif/ Total |                  | Penyuluh Pertanian/<br>Agricultural Extension Worker |          |                                 |                       |                    | Jumlah/<br>Total |
|-----|------------------------------------|-------------------------------------|------------------|--|----------|---------------------------------|-----------------------|--------------------|------------------|
|     |                                    | Kecamatan/<br>Sub District          | Desa/<br>Village | PNS/<br>Government<br>Employee                       | PPPK     | THL-TB/<br>Contracted<br>Worker | Swadaya/<br>Self Help | Swasta/<br>private |                  |
| 1   | Kepulauan Seribu                   | 2                                   | 6                | 3  | -        | -                               | 2                     | -                  | 5                |
| 2   | Kota Jakarta Selatan               | 10                                  | 65               | 6  | -        | 3                               | -                     | -                  | 9                |
| 3   | Kota Jakarta Timur                 | 10                                  | 65               | 10   | -        | 5                               | 8                     | -                  | 23               |
| 4   | Kota Jakarta Pusat                 | 8                                   | 44               | 6  | -        | 1                               | 10                    | -                  | 17               |
| 5   | Kota Jakarta Barat                 | 8                                   | 56               | 5  | -        | 1                               | 12                    | -                  | 18               |
| 6   | Kota Jakarta Utara                 | 6                                   | 31               | 3  | -        | 2                               | 18                    | -                  | 23               |
|     | BPSIP Provinsi DKI Jakarta         | -                                   | -                | 3  | -        | -                               | -                     | -                  | 3                |
|     | Dinas Provinsi DKI Jakarta         | -                                   | -                | 6  | -        | -                               | -                     | -                  | 6                |
|     | <b>DKI Jakarta</b>                 | <b>44</b>                           | <b>267</b>       | <b>42</b>  | <b>-</b> | <b>12</b>                       | <b>50</b>             | <b>-</b>           | <b>104</b>       |

Sumber :Badan Penyuluhan dan Pengembangan Sumber Daya Manusia Pertanian  
Source : Agency for Agricultural Extension and Human Resources Development

Keterangan / Note :

\*) Data Semester I Tahun 2023/Data for Semester I of 2023

-) Data tidak tersedia / Data Not available

THL-TB : Tenaga Harian Lepas-Tenaga Bantu / Contracted Worker

BBP2TP : Balai Besar Pengkajian dan Pengembangan Teknologi Pertanian / Center of Assessment and Improvement Institute for Agricultural Technology

**Tabel 1.2.14. Jumlah Penyuluh Pertanian (PNS, THL-TB, Swadaya) Menurut Kabupaten/Kota di Provinsi Jawa Barat, Tahun 2023\*)**

**Table Number of Agricultural Extention Worker (Government Employee, Contracted, Self Help) by District/City in Jawa Barat Province, 2023\*)**

(Orang/Person)

| No. | Kabupaten/Kota<br>District/Regency | Jumlah wilayah administratif/Total |                  | Penyuluh Pertanian/<br>Agricultural Extention Worker |              |                                 |                       |                    | Jumlah/<br>Total |
|-----|------------------------------------|------------------------------------|------------------|--|--------------|---------------------------------|-----------------------|--------------------|------------------|
|     |                                    | Kecamatan/<br>Sub District         | Desa/<br>Village | PNS/<br>Government<br>Employee                       | PPPK         | THL-TB/<br>Contracted<br>Worker | Swadaya/<br>Self Help | Swasta/<br>private |                  |
| 1   | Bogor                              | 40                                 | 435              | 66   | 43           | -                               | 218                   | 1                  | 328              |
| 2   | Sukabumi                           | 47                                 | 386              | 82   | 72           | 1                               | 209                   | 3                  | 367              |
| 3   | Cianjur                            | 32                                 | 360              | 46   | 63           | 1                               | 97                    | 3                  | 210              |
| 4   | Bandung                            | 31                                 | 280              | 64   | 42           | 6                               | 152                   | -                  | 264              |
| 5   | Garut                              | 42                                 | 442              | 75   | 87           | -                               | 331                   | 9                  | 502              |
| 6   | Tasikmalaya                        | 39                                 | 351              | 142  | 92           | -                               | 168                   | -                  | 402              |
| 7   | Ciamis                             | 27                                 | 265              | 57   | 43           | -                               | 209                   | 1                  | 310              |
| 8   | Kuningan                           | 32                                 | 376              | 94   | 88           | -                               | 99                    | -                  | 281              |
| 9   | Cirebon                            | 40                                 | 424              | 104  | 100          | -                               | 100                   | 5                  | 309              |
| 10  | Majalengka                         | 26                                 | 343              | 64   | 168          | -                               | 133                   | -                  | 365              |
| 11  | Sumedang                           | 26                                 | 277              | 73   | 79           | -                               | 48                    | -                  | 200              |
| 12  | Indramayu                          | 31                                 | 317              | 86   | 49           | -                               | 98                    | 2                  | 235              |
| 13  | Subang                             | 30                                 | 253              | 111  | 22           | 11                              | 100                   | 4                  | 248              |
| 14  | Purwakarta                         | 17                                 | 192              | 32   | -            | 25                              | 79                    | -                  | 136              |
| 15  | Karawang                           | 30                                 | 309              | 101  | 11           | 36                              | 333                   | 2                  | 483              |
| 16  | Bekasi                             | 23                                 | 187              | 40   | -            | 26                              | 50                    | 1                  | 117              |
| 17  | Bandung Barat                      | 16                                 | 165              | 53   | 16           | -                               | 74                    | -                  | 143              |
| 18  | Pangandaran                        | 10                                 | 93               | 17   | 24           | -                               | 93                    | -                  | 134              |
| 19  | Kota Bogor                         | 6                                  | 68               | 13   | 5            | -                               | 45                    | -                  | 63               |
| 20  | Kota Sukabumi                      | 7                                  | 33               | 9  | 12           | -                               | 35                    | -                  | 56               |
| 21  | Kota Bandung                       | 30                                 | 151              | 3  | 5            | -                               | -                     | 1                  | 9                |
| 22  | Kota Cirebon                       | 5                                  | 22               | 4  | 2            | -                               | -                     | -                  | 6                |
| 23  | Kota Bekasi                        | 12                                 | 56               | 3  | 2            | -                               | 4                     | -                  | 9                |
| 24  | Kota Depok                         | 11                                 | 63               | 8  | 8            | -                               | -                     | -                  | 16               |
| 25  | Kota Cimahi                        | 3                                  | 15               | 4  | 4            | -                               | -                     | -                  | 8                |
| 26  | Kota Tasikmalaya                   | 10                                 | 69               | 43   | 22           | -                               | 64                    | -                  | 129              |
| 27  | Kota Banjar                        | 4                                  | 25               | 13   | 6            | -                               | 8                     | -                  | 27               |
|     | BPSIP Provinsi Jawa Barat          | -                                  | -                | 20   | -            | -                               | -                     | -                  | 20               |
|     | Dinas Provinsi Jawa Barat          | -                                  | -                | 49   | 68           | -                               | -                     | -                  | 117              |
|     | <b>Jawa Barat</b>                  | <b>627</b>                         | <b>5.957</b>     | <b>1.476</b>   | <b>1.133</b> | <b>106</b>                      | <b>2.747</b>          | <b>32</b>          | <b>5.494</b>     |

Sumber :Badan Penyuluhan dan Pengembangan Sumber Daya Manusia Pertanian  
Source : Agency for Agricultural Extension and Human Resources Development

Keterangan / Note :

\*) Data Semester I Tahun 2023/Data for Semester I of 2023

-) Data tidak tersedia / Data Not available

THL-TB : Tenaga Harian Lepas-Tenaga Bantu / Contracted Worker

BBP2TP : Balai Besar Pengkajian dan Pengembangan Teknologi Pertanian / Center of Assessment and Improvement Institute for Agricultural Technology

**Tabel 1.2.15. Jumlah Penyuluh Pertanian (PNS, THL-TB, Swadaya) Menurut Kabupaten/Kota di Provinsi Jawa Tengah, Tahun 2023\*)**  
**Table Number of Agricultural Extension Worker (Government Employee, Contracted, Self Help) by District/City in Jawa Tengah Province, 2023\*)**

(Orang/Person)

| No.                | Kabupaten/Kota<br>District/Regency | Jumlah wilayah administratif/Total |                  | Penyuluh Pertanian/<br>Agricultural Extension Worker |              |                                 |                       | Jumlah/<br>Total |                    |
|--------------------|------------------------------------|------------------------------------|------------------|--|--------------|---------------------------------|-----------------------|------------------|--------------------|
|                    |                                    | Kecamatan/<br>Sub District         | Desa/<br>Village | PNS/<br>Government<br>Employee                       | PPPK         | THL-TB/<br>Contracted<br>Worker | Swadaya/<br>Self Help |                  | Swasta/<br>private |
| 1                  | Cilacap                            | 24                                 | 284              | 90   | 47           | -                               | 239                   | -                | 376                |
| 2                  | Banyumas                           | 27                                 | 331              | 79   | 56           | -                               | 154                   | -                | 289                |
| 3                  | Purbalingga                        | 18                                 | 239              | 84   | 71           | -                               | 267                   | -                | 422                |
| 4                  | Banjarnegara                       | 20                                 | 278              | 41   | 58           | -                               | 142                   | -                | 241                |
| 5                  | Kebumen                            | 26                                 | 460              | 51   | 87           | -                               | 215                   | -                | 353                |
| 6                  | Purworejo                          | 16                                 | 494              | 51   | -            | 74                              | -                     | -                | 125                |
| 7                  | Wonosobo                           | 15                                 | 265              | 52   | 63           | -                               | 116                   | -                | 231                |
| 8                  | Magelang                           | 21                                 | 372              | 83   | 100          | -                               | 578                   | 22               | 783                |
| 9                  | Boyolali                           | 22                                 | 267              | 77   | 61           | -                               | 218                   | -                | 356                |
| 10                 | Klaten                             | 26                                 | 401              | 91   | 88           | -                               | 109                   | -                | 288                |
| 11                 | Sukoharjo                          | 12                                 | 167              | 53   | 39           | 1                               | 90                    | -                | 183                |
| 12                 | Wonogiri                           | 25                                 | 294              | 52   | 86           | -                               | 343                   | 1                | 482                |
| 13                 | Karanganyar                        | 17                                 | 177              | 41   | 66           | -                               | 169                   | 6                | 282                |
| 14                 | Sragen                             | 20                                 | 208              | 53   | 77           | -                               | 232                   | -                | 362                |
| 15                 | Grobogan                           | 19                                 | 280              | 29   | 42           | -                               | 158                   | -                | 229                |
| 16                 | Bloora                             | 16                                 | 295              | 43   | 61           | 2                               | 215                   | -                | 321                |
| 17                 | Rembang                            | 14                                 | 294              | 44   | 55           | -                               | -                     | -                | 99                 |
| 18                 | Pati                               | 21                                 | 406              | 61   | 76           | -                               | -                     | -                | 137                |
| 19                 | Kudus                              | 9                                  | 132              | 21   | 24           | -                               | 96                    | -                | 141                |
| 20                 | Jepara                             | 16                                 | 195              | 38   | 35           | -                               | 45                    | -                | 118                |
| 21                 | Demak                              | 14                                 | 249              | 38   | 41           | -                               | 204                   | -                | 283                |
| 22                 | Semarang                           | 19                                 | 235              | 50   | 75           | -                               | 100                   | -                | 225                |
| 23                 | Temanggung                         | 20                                 | 289              | 73   | 59           | -                               | 277                   | -                | 409                |
| 24                 | Kendal                             | 20                                 | 286              | 42   | 54           | -                               | 220                   | -                | 316                |
| 25                 | Batang                             | 15                                 | 248              | 38   | 54           | -                               | -                     | -                | 92                 |
| 26                 | Pekalongan                         | 19                                 | 285              | 43   | 49           | -                               | 186                   | -                | 278                |
| 27                 | Pemalang                           | 14                                 | 222              | 33   | 44           | -                               | 107                   | -                | 184                |
| 28                 | Tegal                              | 18                                 | 287              | 59   | 47           | -                               | 141                   | -                | 247                |
| 29                 | Brebes                             | 17                                 | 297              | 55   | 60           | -                               | 89                    | 4                | 208                |
| 30                 | Kota Magelang                      | 3                                  | 17               | 1  | 1            | -                               | 14                    | -                | 16                 |
| 31                 | Kota Surakarta                     | 5                                  | 54               | 3  | 6            | -                               | 2                     | -                | 11                 |
| 32                 | Kota Salatiga                      | 4                                  | 23               | 11   | 2            | -                               | 29                    | -                | 42                 |
| 33                 | Kota Semarang                      | 16                                 | 177              | 13   | 12           | -                               | 68                    | -                | 93                 |
| 34                 | Kota Pekalongan                    | 4                                  | 27               | 7  | 2            | -                               | 5                     | -                | 14                 |
| 35                 | Kota Tegal                         | 4                                  | 27               | 8  | 2            | -                               | -                     | -                | 10                 |
|                    | BPSIP Provinsi Jawa Tengah         | -                                  | -                | 18   | -            | -                               | -                     | -                | 18                 |
|                    | Dinas Provinsi Jawa Tengah         | -                                  | -                | 35   | -            | -                               | -                     | -                | 35                 |
| <b>Jawa Tengah</b> |                                    | <b>576</b>                         | <b>8.562</b>     | <b>1.661</b>   | <b>1.700</b> | <b>77</b>                       | <b>4.828</b>          | <b>33</b>        | <b>8.299</b>       |

Sumber :Badan Penyuluhan dan Pengembangan Sumber Daya Manusia Pertanian  
 Source : Agency for Agricultural Extension and Human Resources Development

Keterangan / Note :

\*) Data Semester I Tahun 2023/Data for Semester I of 2023

-) Data tidak tersedia / Data Not available

THL-TB : Tenaga Harian Lepas-Tenaga Bantu / Contracted Worker

BBP2TP : Balai Besar Pengkajian dan Pengembangan Teknologi Pertanian / Center of Assessment and Improvement Institute for Agricultural Technology

**Tabel 1.2.16. Jumlah Penyuluh Pertanian (PNS, THL-TB, Swadaya) Menurut Kabupaten/Kota di Provinsi D.I. Yogyakarta, Tahun 2023\*)**

**Table Number of Agricultural Extention Worker (Government Employee, Contracted, Self Help) by District/City in D.I. Yogyakarta Province, 2023\*)**

(Orang/Person)

| No.                    | Kabupaten/Kota<br>District/Regency | Jumlah wilayah administratif/Total |                  | Penyuluh Pertanian/<br>Agricultural Extention Worker |            |                                 |                       |                    | Jumlah/<br>Total |
|------------------------|------------------------------------|------------------------------------|------------------|--|------------|---------------------------------|-----------------------|--------------------|------------------|
|                        |                                    | Kecamatan/<br>Sub District         | Desa/<br>Village | PNS/<br>Government<br>Employee                       | PPPK       | THL-TB/<br>Contracted<br>Worker | Swadaya/<br>Self Help | Swasta/<br>private |                  |
| 1                      | Kulon Progo                        | 12                                 | 88               | 30   | 53         | -                               | 125                   | -                  | 208              |
| 2                      | Bantul                             | 17                                 | 75               | 41   | 55         | -                               | 114                   | -                  | 210              |
| 3                      | Gunung Kidul                       | 18                                 | 144              | 61   | 47         | -                               | 144                   | -                  | 252              |
| 4                      | Sleman                             | 17                                 | 86               | 36   | 53         | -                               | 173                   | 4                  | 266              |
| 5                      | Kota Yogyakarta                    | 14                                 | 45               | 3  | 7          | -                               | 27                    | -                  | 37               |
|                        | BPSIP Provinsi DI Yogyakarta       | -                                  | -                | 14   | -          | -                               | -                     | -                  | 14               |
|                        | Dinas Provinsi DI Yogyakarta       | -                                  | -                | 9  | 1          | -                               | -                     | -                  | 10               |
| <b>D.I. Yogyakarta</b> |                                    | <b>78</b>                          | <b>438</b>       | <b>194</b>   | <b>216</b> | <b>-</b>                        | <b>583</b>            | <b>4</b>           | <b>997</b>       |

Sumber :Badan Penyuluhan dan Pengembangan Sumber Daya Manusia Pertanian  
Source : Agency for Agricultural Extension and Human Resources Development

Keterangan / Note :

\*) Data Semester I Tahun 2023/Data for Semester I of 2023

-) Data tidak tersedia / Data Not available

THL-TB : Tenaga Harian Lepas-Tenaga Bantu / Contracted Worker

BBP2TP : Balai Besar Pengkajian dan Pengembangan Teknologi Pertanian / Center of Assessment and Improvement Institute for Agricultural Technology

**Tabel 1.2.17. Jumlah Penyuluh Pertanian (PNS, THL-TB, Swadaya) Menurut Kabupaten/Kota di Provinsi Jawa Timur, Tahun 2023\*)**  
**Table Number of Agricultural Extention Worker (Government Employee, Contracted, Self Help) by District/City in Jawa Timur Province, 2023\*)**

(Orang/Person)

| No.               | Kabupaten/Kota<br>District/Regency | Jumlah wilayah administratif/Total |                  | Penyuluh Pertanian/<br>Agricultural Extention Worker |              |                                 |                       |                    | Jumlah/<br>Total |
|-------------------|------------------------------------|------------------------------------|------------------|--|--------------|---------------------------------|-----------------------|--------------------|------------------|
|                   |                                    | Kecamatan/<br>Sub District         | Desa/<br>Village | PNS/<br>Government<br>Employee                       | PPPK         | THL-TB/<br>Contracted<br>Worker | Swadaya/<br>Self Help | Swasta/<br>private |                  |
| 1                 | Pacitan                            | 12                                 | 171              | 36   | 49           | 1                               | 54                    | -                  | 140              |
| 2                 | Ponorogo                           | 21                                 | 307              | 87   | 75           | -                               | 171                   | -                  | 333              |
| 3                 | Trenggalek                         | 14                                 | 157              | 54   | 59           | 1                               | 71                    | -                  | 185              |
| 4                 | Tulungagung                        | 19                                 | 271              | 77   | 74           | -                               | 207                   | -                  | 358              |
| 5                 | Blitar                             | 22                                 | 248              | 84   | 57           | -                               | 231                   | 4                  | 376              |
| 6                 | Kediri                             | 26                                 | 344              | 71   | 66           | -                               | 181                   | -                  | 318              |
| 7                 | Malang                             | 33                                 | 390              | 74   | 78           | -                               | 329                   | 5                  | 486              |
| 8                 | Lumajang                           | 21                                 | 205              | 53   | 66           | 1                               | 219                   | -                  | 339              |
| 9                 | Jember                             | 31                                 | 248              | 93   | 86           | -                               | 60                    | -                  | 239              |
| 10                | Banyuwangi                         | 25                                 | 217              | 37   | 49           | -                               | 30                    | 1                  | 117              |
| 11                | Bondowoso                          | 23                                 | 219              | 101  | 48           | -                               | 249                   | -                  | 398              |
| 12                | Situbondo                          | 17                                 | 136              | 29   | 28           | 1                               | 32                    | 1                  | 91               |
| 13                | Probolinggo                        | 24                                 | 330              | 38   | 72           | -                               | 330                   | -                  | 440              |
| 14                | Pasuruan                           | 24                                 | 365              | 60   | 63           | -                               | 59                    | -                  | 182              |
| 15                | Sidoarjo                           | 18                                 | 348              | 45   | 43           | -                               | 64                    | -                  | 152              |
| 16                | Mojokerto                          | 18                                 | 304              | 49   | 94           | 1                               | 42                    | -                  | 186              |
| 17                | Jombang                            | 21                                 | 306              | 61   | 66           | -                               | 306                   | -                  | 433              |
| 18                | Nganjuk                            | 20                                 | 284              | 97   | 70           | -                               | 61                    | -                  | 228              |
| 19                | Madiun                             | 15                                 | 206              | 40   | 53           | -                               | 205                   | -                  | 298              |
| 20                | Magetan                            | 18                                 | 235              | 32   | 63           | 1                               | 92                    | -                  | 188              |
| 21                | Ngawi                              | 19                                 | 217              | 69   | 54           | 3                               | 105                   | -                  | 231              |
| 22                | Bojonegoro                         | 28                                 | 430              | 45   | 75           | 2                               | 413                   | -                  | 535              |
| 23                | Taban                              | 20                                 | 328              | 35   | 56           | 3                               | 280                   | -                  | 374              |
| 24                | Lamongan                           | 27                                 | 474              | 52   | 100          | 1                               | 138                   | -                  | 291              |
| 25                | Gresik                             | 18                                 | 356              | 25   | 31           | -                               | 70                    | -                  | 126              |
| 26                | Bangkalan                          | 18                                 | 281              | 35   | 34           | 1                               | 85                    | -                  | 155              |
| 27                | Sampang                            | 14                                 | 186              | 52   | 22           | -                               | 56                    | -                  | 130              |
| 28                | Pamekasan                          | 13                                 | 189              | 32   | 41           | 2                               | 189                   | -                  | 264              |
| 29                | Sumenep                            | 27                                 | 334              | 37   | 60           | 2                               | 33                    | -                  | 132              |
| 30                | Kota Kediri                        | 3                                  | 46               | 8  | 14           | -                               | 19                    | -                  | 41               |
| 31                | Kota Blitar                        | 3                                  | 21               | 10   | 6            | -                               | -                     | -                  | 16               |
| 32                | Kota Malang                        | 5                                  | 57               | 17   | 9            | -                               | 1                     | -                  | 27               |
| 33                | Kota Probolinggo                   | 5                                  | 29               | 7  | 3            | -                               | 28                    | 6                  | 44               |
| 34                | Kota Pasuruan                      | 4                                  | 34               | 8  | 11           | -                               | 2                     | -                  | 21               |
| 35                | Kota Mojokerto                     | 3                                  | 18               | 11   | -            | 1                               | 2                     | -                  | 14               |
| 36                | Kota Madiun                        | 3                                  | 27               | 1  | -            | 1                               | -                     | -                  | 2                |
| 37                | Kota Surabaya                      | 31                                 | 154              | 2  | -            | 6                               | -                     | -                  | 8                |
| 38                | Kota Batu                          | 3                                  | 24               | 22   | 6            | -                               | 8                     | -                  | 36               |
|                   | BPSIP Provinsi Jawa Timur          | -                                  | -                | 15   | -            | -                               | -                     | -                  | 15               |
|                   | Dinas Provinsi Jawa Timur          | -                                  | -                | 4  | -            | -                               | -                     | -                  | 4                |
| <b>Jawa Timur</b> |                                    | <b>666</b>                         | <b>8.496</b>     | <b>1.705</b>   | <b>1.781</b> | <b>28</b>                       | <b>4.422</b>          | <b>17</b>          | <b>7.953</b>     |

Sumber :Badan Penyuluhan dan Pengembangan Sumber Daya Manusia Pertanian  
Source : Agency for Agricultural Extension and Human Resources Development

Keterangan / Note :

\*) Data Semester I Tahun 2023/Data for Semester I of 2023

-) Data tidak tersedia / Data Not available

THL-TB : Tenaga Harian Lepas-Tenaga Bantu / Contracted Worker

BBP2TP : Balai Besar Pengkajian dan Pengembangan Teknologi Pertanian / Center of Assessment and Improvement Institute for Agricultural Technology

**Tabel 1.2.18. Jumlah Penyuluh Pertanian (PNS, THL-TB, Swadaya) Menurut Kabupaten/Kota di Provinsi Banten, Tahun 2023\*)**

**Table Number of Agricultural Extention Worker (Government Employee, Contracted, Self Help) by District/City in Banten Province, 2023\*)**

(Orang/Person)

| No.           | Kabupaten/Kota<br>District/Regency | Jumlah wilayah administratif/ Total |                  | Penyuluh Pertanian/<br>Agricultural Extention Worker |            |                                 |                       | Jumlah/<br>Total |                |
|---------------|------------------------------------|-------------------------------------|------------------|--|------------|---------------------------------|-----------------------|------------------|----------------|
|               |                                    | Kecamatan/<br>Sub District          | Desa/<br>Village | PNS/<br>Government<br>Employee                       | PPPK       | THL-TB/<br>Contracted<br>Worker | Swadaya/<br>Self Help |                  | Swasta/private |
| 1             | Pandeglang                         | 35                                  | 339              | 97   | 32         | -                               | 69                    | -                | 198            |
| 2             | Lebak                              | 28                                  | 345              | 165  | 63         | 1                               | 150                   | 25               | 404            |
| 3             | Tangerang                          | 29                                  | 274              | 32   | 49         | -                               | 151                   | 2                | 234            |
| 4             | Serang                             | 29                                  | 326              | 109  | 23         | 10                              | 279                   | -                | 421            |
| 5             | Kota Tangerang                     | 13                                  | 104              | 6  | -          | 2                               | -                     | -                | 8              |
| 6             | Kota Cilegon                       | 8                                   | 43               | 7  | -          | 2                               | 9                     | -                | 18             |
| 7             | Kota Serang                        | 6                                   | 67               | 9  | 2          | -                               | 35                    | 2                | 48             |
| 8             | Kota Tangerang Selatan             | 7                                   | 54               | 4  | 2          | -                               | 3                     | -                | 9              |
|               | BPSIP Provinsi Banten              | -                                   | -                | 12   | -          | -                               | -                     | -                | 12             |
|               | Dinas Provinsi Banten              | -                                   | -                | 6  | 29         | -                               | -                     | -                | 35             |
| <b>Banten</b> |                                    | <b>155</b>                          | <b>1.552</b>     | <b>447</b>   | <b>200</b> | <b>15</b>                       | <b>696</b>            | <b>29</b>        | <b>1.387</b>   |

Sumber :Badan Penyuluhan dan Pengembangan Sumber Daya Manusia Pertanian  
Source : Agency for Agricultural Extension and Human Resources Development

Keterangan / Note :

\*) Data Semester I Tahun 2023/Data for Semester I of 2023

-) Data tidak tersedia / Data Not available

THL-TB : Tenaga Harian Lepas-Tenaga Bantu / Contracted Worker

BBP2TP: Balai Besar Pengkajian dan Pengembangan Teknologi Pertanian / Center of Assessment and Improvement Institute for Agricultural Technology

**Tabel 1.2.19. Jumlah Penyuluh Pertanian (PNS, THL-TB, Swadaya) Menurut Kabupaten/Kota di Provinsi Bali, Tahun 2023\*)**

**Table Number of Agricultural Extention Worker (Government Employee, Contracted, Self Help) by District/City in Bali Province, 2023\*)**

(Orang/Person)

| No.         | Kabupaten/Kota<br>District/Regency | Jumlah wilayah administratif/ Total |                  | Penyuluh Pertanian/<br>Agricultural Extention Worker |            |                                 |                       | Jumlah/<br>Total |                |
|-------------|------------------------------------|-------------------------------------|------------------|--|------------|---------------------------------|-----------------------|------------------|----------------|
|             |                                    | Kecamatan/<br>Sub District          | Desa/<br>Village | PNS/<br>Government<br>Employee                       | PPPK       | THL-TB/<br>Contracted<br>Worker | Swadaya/<br>Self Help |                  | Swasta/private |
| 1           | Jembrana                           | 5                                   | 51               | 35   | 4          | -                               | 63                    | -                | 102            |
| 2           | Tabanan                            | 10                                  | 133              | 67   | 9          | -                               | 92                    | -                | 168            |
| 3           | Badung                             | 6                                   | 62               | 21   | 19         | -                               | 70                    | -                | 110            |
| 4           | Gianyar                            | 7                                   | 70               | 25   | -          | 13                              | 24                    | -                | 62             |
| 5           | Klungkung                          | 4                                   | 59               | 32   | 10         | -                               | 54                    | -                | 96             |
| 6           | Bangli                             | 4                                   | 72               | 45   | 37         | -                               | 97                    | -                | 179            |
| 7           | Karang Asem                        | 8                                   | 78               | 40   | 19         | -                               | 40                    | -                | 99             |
| 8           | Buleleng                           | 9                                   | 148              | 51   | 31         | -                               | 71                    | -                | 153            |
| 9           | Kota Denpasar                      | 4                                   | 43               | 13   | 5          | -                               | 59                    | -                | 77             |
|             | BPSIP Provinsi Bali                | -                                   | -                | 20   | -          | -                               | -                     | -                | 20             |
|             | Dinas Provinsi Bali                | -                                   | -                | 16   | -          | -                               | -                     | -                | 16             |
| <b>Bali</b> |                                    | <b>57</b>                           | <b>716</b>       | <b>365</b>   | <b>134</b> | <b>13</b>                       | <b>570</b>            | <b>-</b>         | <b>1.082</b>   |

Sumber :Badan Penyuluhan dan Pengembangan Sumber Daya Manusia Pertanian  
Source : Agency for Agricultural Extension and Human Resources Development

Keterangan / Note :

\*) Data Semester I Tahun 2023/Data for Semester I of 2023

-) Data tidak tersedia / Data Not available

THL-TB : Tenaga Harian Lepas-Tenaga Bantu / Contracted Worker

BBP2TP: Balai Besar Pengkajian dan Pengembangan Teknologi Pertanian / Center of Assessment and Improvement Institute for Agricultural Technology

**Tabel 1.2.20. Jumlah Penyuluh Pertanian (PNS, THL-TB, Swadaya) Menurut Kabupaten/Kota di Provinsi Nusa Tenggara Barat, Tahun 2023\*)**

**Table Number of Agricultural Extension Worker (Government Employee, Contracted, Self Help) by District/City in Nusa Tenggara Barat Province, 2023\*)**

(Orang/Person)

| No. | Kabupaten/Kota<br>District/Regency | Jumlah wilayah administratif/Total |                  | Penyuluh Pertanian/<br>Agricultural Extension Worker |            |                                 |                       |                    | Jumlah/<br>Total |
|-----|------------------------------------|------------------------------------|------------------|--|------------|---------------------------------|-----------------------|--------------------|------------------|
|     |                                    | Kecamatan/<br>Sub District         | Desa/<br>Village | PNS/<br>Government<br>Employee                       | PPPK       | THL-TB/<br>Contracted<br>Worker | Swadaya/<br>Self Help | Swasta/priv<br>ate |                  |
| 1   | Lombok Barat                       | 10                                 | 122              | 104  | 49         | -                               | 127                   | 1                  | 281              |
| 2   | Lombok Tengah                      | 12                                 | 139              | 122  | 62         | 1                               | 93                    | 1                  | 279              |
| 3   | Lombok Timur                       | 21                                 | 254              | 130  | 52         | -                               | 65                    | -                  | 247              |
| 4   | Sumbawa                            | 24                                 | 165              | 106  | -          | -                               | -                     | -                  | 106              |
| 5   | Dompu                              | 8                                  | 81               | 104  | 36         | -                               | 81                    | -                  | 221              |
| 6   | Bima                               | 18                                 | 192              | 113  | 72         | 4                               | 45                    | -                  | 234              |
| 7   | Sumbawa Barat                      | 8                                  | 65               | 43   | 57         | -                               | 216                   | 2                  | 318              |
| 8   | Lombok Utara                       | 5                                  | 43               | 25   | 22         | -                               | 40                    | -                  | 87               |
| 9   | Kota Mataram                       | 6                                  | 50               | 41   | 9          | -                               | 18                    | 1                  | 69               |
| 10  | Kota Bima                          | 5                                  | 41               | 34   | 13         | 1                               | 39                    | -                  | 87               |
|     | BPSIP Provinsi Nusa Tenggara Barat | -                                  | -                | 24   | -          | -                               | -                     | -                  | 24               |
|     | Dinas Provinsi Nusa Tenggara Barat | -                                  | -                | 24   | -          | -                               | -                     | -                  | 24               |
|     | <b>Nusa Tenggara Barat</b>         | <b>117</b>                         | <b>1.152</b>     | <b>870</b>   | <b>372</b> | <b>6</b>                        | <b>724</b>            | <b>5</b>           | <b>1.977</b>     |

Sumber :Badan Penyuluhan dan Pengembangan Sumber Daya Manusia Pertanian

Source : Agency for Agricultural Extension and Human Resources Development

Keterangan / Note :

\*) Data Semester I Tahun 2023/Data for Semester I of 2023

-) Data tidak tersedia / Data Not available

THL-TB : Tenaga Harian Lepas-Tenaga Bantu / Contracted Worker

BBP2TP : Balai Besar Pengkajian dan Pengembangan Teknologi Pertanian / Center of Assessment and Improvement Institute for Agricultural Technology



**Tabel 1.2.21. Jumlah Penyuluh Pertanian (PNS, THL-TB, Swadaya) Menurut Kabupaten/Kota di Provinsi Nusa Tenggara Timur, Tahun 2023\*)**

**Table Number of Agricultural Extention Worker (Government Employee, Contracted, Self Help) by District/City in Nusa Tenggara Timur Province, 2023\*)**

(Orang/Person)

| No.                        | Kabupaten/Kota<br>District/Regency | Jumlah wilayah administratif/Total |                  | Penyuluh Pertanian/<br>Agricultural Extention Worker |            |                              |                       |                    | Jumlah/ Total |
|----------------------------|------------------------------------|------------------------------------|------------------|--|------------|------------------------------|-----------------------|--------------------|---------------|
|                            |                                    | Kecamatan/<br>Sub District         | Desa/<br>Village | PNS/ Government<br>Employee                          | PPPK       | THL-TB/ Contracted<br>Worker | Swadaya/ Self<br>Help | Swasta/<br>private |               |
| 1                          | Sumba Barat                        | 6                                  | 74               | 39   | 16         | -                            | 74                    | -                  | 129           |
| 2                          | Sumba Timur                        | 22                                 | 156              | 82   | 37         | 1                            | 95                    | -                  | 215           |
| 3                          | Kupang                             | 24                                 | 177              | 63   | 17         | 13                           | 3                     | -                  | 96            |
| 4                          | Timor Tengah Selatan               | 32                                 | 278              | 85   | 32         | 1                            | 53                    | -                  | 171           |
| 5                          | Timor Tengah Utara                 | 24                                 | 193              | 87   | 39         | -                            | 50                    | -                  | 176           |
| 6                          | Belu                               | 12                                 | 81               | 40   | 29         | -                            | -                     | -                  | 69            |
| 7                          | Alor                               | 18                                 | 175              | 99   | 3          | -                            | -                     | -                  | 102           |
| 8                          | Lembata                            | 9                                  | 151              | 64   | -          | 10                           | -                     | -                  | 74            |
| 9                          | Flores Timur                       | 19                                 | 250              | 75   | 25         | 32                           | 107                   | -                  | 239           |
| 10                         | Sikka                              | 21                                 | 160              | 54   | 59         | -                            | 69                    | -                  | 182           |
| 11                         | Ende                               | 21                                 | 278              | 98   | 35         | -                            | 68                    | -                  | 201           |
| 12                         | Ngada                              | 12                                 | 151              | 47   | 27         | -                            | -                     | -                  | 74            |
| 13                         | Manggarai                          | 12                                 | 171              | 59   | 35         | -                            | -                     | -                  | 94            |
| 14                         | Rote Ndao                          | 10                                 | 119              | 41   | 11         | -                            | 119                   | -                  | 171           |
| 15                         | Manggarai Barat                    | 12                                 | 169              | 29   | 54         | 1                            | 104                   | -                  | 188           |
| 16                         | Sumba Tengah                       | 5                                  | 65               | 69   | 12         | 1                            | 32                    | -                  | 114           |
| 17                         | Sumba Barat Daya                   | 11                                 | 175              | 46   | 48         | 1                            | 150                   | 2                  | 247           |
| 18                         | Nagekeo                            | 7                                  | 113              | 84   | 26         | 1                            | 108                   | -                  | 219           |
| 19                         | Manggarai Timur                    | 12                                 | 176              | 51   | 49         | 4                            | 45                    | -                  | 149           |
| 20                         | Sabu Rajua                         | 6                                  | 63               | 9  | -          | -                            | -                     | -                  | 9             |
| 21                         | Malaka                             | 12                                 | 127              | 49   | 39         | 3                            | 15                    | -                  | 106           |
| 22                         | Kota Kupang                        | 6                                  | 51               | 29   | -          | 11                           | -                     | -                  | 40            |
|                            | BPSIP Provinsi Nusa Tenggara       | -                                  | -                | 16   | -          | -                            | -                     | -                  | 16            |
|                            | Dinas Provinsi Nusa Tenggara       | -                                  | -                | 9  | -          | -                            | -                     | -                  | 9             |
| <b>Nusa Tenggara Timur</b> |                                    | <b>313</b>                         | <b>3.353</b>     | <b>1.324</b>   | <b>593</b> | <b>79</b>                    | <b>1.092</b>          | <b>2</b>           | <b>3.090</b>  |

Sumber :Badan Penyuluhan dan Pengembangan Sumber Daya Manusia Pertanian  
Source : Agency for Agricultural Extension and Human Resources Development

Keterangan / Note :

\*) Data Semester I Tahun 2023/Data for Semester I of 2023

-) Data tidak tersedia / Data Not available

THL-TB : Tenaga Harian Lepas-Tenaga Bantu / Contracted Worker

BBP2TP : Balai Besar Pengkajian dan Pengembangan Teknologi Pertanian / Center of Assessment and Improvement Institute for Agricultural Technology

**Tabel 1.2.22. Jumlah Penyuluh Pertanian (PNS, THL-TB, Swadaya) Menurut Kabupaten/Kota di Provinsi Kalimantan Barat, Tahun 2023\*)**  
**Table Number of Agricultural Extention Worker (Government Employee, Contracted, Self Help) by District/City in Kalimantan Barat Province, 2023\*)**

(Orang/Person)

| No.                     | Kabupaten/Kota<br>District/Regency | Jumlah wilayah administratif/Total |                  | Penyuluh Pertanian/<br>Agricultural Extention Worker |            |                                 |                       | Jumlah/ Total |                |
|-------------------------|------------------------------------|------------------------------------|------------------|--|------------|---------------------------------|-----------------------|---------------|----------------|
|                         |                                    | Kecamatan/<br>Sub District         | Desa/<br>Village | PNS/<br>Government<br>Employee                       | PPPK       | THL-TB/<br>Contracted<br>Worker | Swadaya/ Self<br>Help |               | Swasta/private |
| 1                       | Sambas                             | 19                                 | 193              | 74   | 41         | -                               | 107                   | -             | 222            |
| 2                       | Bengkayang                         | 17                                 | 124              | 69   | 17         | -                               | 34                    | 10            | 130            |
| 3                       | Landak                             | 13                                 | 156              | 99   | 33         | -                               | -                     | -             | 132            |
| 4                       | Mempawah                           | 9                                  | 67               | 57   | 2          | -                               | 50                    | -             | 109            |
| 5                       | Sanggau                            | 15                                 | 169              | 97   | 23         | -                               | -                     | -             | 120            |
| 6                       | Ketapang                           | 20                                 | 262              | 60   | 27         | 1                               | 9                     | -             | 97             |
| 7                       | Sintang                            | 14                                 | 407              | 78   | 17         | -                               | -                     | -             | 95             |
| 8                       | Kapuas Hulu                        | 23                                 | 282              | 76   | 29         | 1                               | 40                    | -             | 146            |
| 9                       | Sekadau                            | 7                                  | 87               | 44   | 17         | -                               | 17                    | -             | 78             |
| 10                      | Melawi                             | 11                                 | 169              | 34   | 10         | 5                               | -                     | -             | 49             |
| 11                      | Kayong Utara                       | 6                                  | 43               | 17   | 6          | -                               | 23                    | -             | 46             |
| 12                      | Kubu Raya                          | 9                                  | 123              | 49   | 15         | -                               | 81                    | -             | 145            |
| 13                      | Kota Pontianak                     | 6                                  | 29               | 12   | 1          | -                               | 4                     | -             | 17             |
| 14                      | Kota Singkawang                    | 5                                  | 26               | 24   | 3          | -                               | 12                    | -             | 39             |
|                         | BPSIP Provinsi Kalimantan Barat    | -                                  | -                | 15   | -          | -                               | -                     | -             | 15             |
|                         | Dinas Provinsi Kalimantan Barat    | -                                  | -                | 20   | -          | -                               | -                     | -             | 20             |
| <b>Kalimantan Barat</b> |                                    | <b>174</b>                         | <b>2.137</b>     | <b>825</b>   | <b>241</b> | <b>7</b>                        | <b>377</b>            | <b>10</b>     | <b>1.460</b>   |

Sumber :Badan Penyuluhan dan Pengembangan Sumber Daya Manusia Pertanian  
Source : Agency for Agricultural Extension and Human Resources Development

Keterangan / Note :

\*) Data Semester I Tahun 2023/Data for Semester I of 2023

-) Data tidak tersedia / Data Not available

THL-TB : Tenaga Harian Lepas-Tenaga Bantu / Contracted Worker

BBP2TP : Balai Besar Pengkajian dan Pengembangan Teknologi Pertanian / Center of Assessment and Improvement Institute for Agricultural Technology

**Tabel 1.2.23. Jumlah Penyuluh Pertanian (PNS, THL-TB, Swadaya) Menurut Kabupaten/Kota di Provinsi Kalimantan Tengah, Tahun 2023\*)**

**Table Number of Agricultural Extention Worker (Government Employee, Contracted, Self Help) by District/City in Kalimantan Tengah Province, 2023\*)**

(Orang/Person)

| No. | Kabupaten/Kota<br>District/Regency | Jumlah wilayah administratif/Total |                  | Penyuluh Pertanian/<br>Agricultural Extention Worker |           |                                 |                       | Jumlah/<br>Total |                    |
|-----|------------------------------------|------------------------------------|------------------|--|-----------|---------------------------------|-----------------------|------------------|--------------------|
|     |                                    | Kecamatan/<br>Sub District         | Desa/<br>Village | PNS/<br>Government<br>Employee                       | PPPK      | THL-TB/<br>Contracted<br>Worker | Swadaya/<br>Self Help |                  | Swasta/<br>private |
| 1   | Kotawaringin Barat                 | 6                                  | 94               | 63   | 1         | 1                               | 45                    | -                | 110                |
| 2   | Kotawaringin Timur                 | 17                                 | 185              | 56   | 6         | 6                               | 53                    | -                | 121                |
| 3   | Kapuas                             | 17                                 | 233              | 99   | -         | -                               | 12                    | -                | 111                |
| 4   | Barito Selatan                     | 6                                  | 93               | 44   | 1         | 1                               | 7                     | -                | 53                 |
| 5   | Barito Utara                       | 9                                  | 103              | 47   | 1         | 1                               | 17                    | 2                | 68                 |
| 6   | Sukamara                           | 5                                  | 32               | 17   | -         | -                               | -                     | -                | 17                 |
| 7   | Lamandau                           | 8                                  | 90               | 26   | -         | -                               | -                     | -                | 26                 |
| 8   | Seruyan                            | 10                                 | 100              | 12   | -         | -                               | 4                     | -                | 16                 |
| 9   | Katingan                           | 13                                 | 161              | 56   | -         | -                               | -                     | -                | 56                 |
| 10  | Pulang Pisau                       | 8                                  | 99               | 48   | -         | -                               | 23                    | -                | 71                 |
| 11  | Gunung Mas                         | 12                                 | 128              | 22   | -         | -                               | -                     | -                | 22                 |
| 12  | Barito Timur                       | 10                                 | 103              | 72   | -         | -                               | 6                     | -                | 78                 |
| 13  | Murung Raya                        | 10                                 | 125              | 22   | 1         | 1                               | 2                     | -                | 26                 |
| 14  | Kota Palangka Raya                 | 5                                  | 30               | 16   | -         | 3                               | 24                    | -                | 43                 |
|     | BPSIP Provinsi Kalimantan Tengah   | -                                  | -                | 11   | -         | -                               | -                     | -                | 11                 |
|     | Dinas Provinsi Kalimantan Tengah   | -                                  | -                | 10   | -         | -                               | -                     | -                | 10                 |
|     | <b>Kalimantan Tengah</b>           | <b>136</b>                         | <b>1.576</b>     | <b>621</b>   | <b>10</b> | <b>13</b>                       | <b>193</b>            | <b>2</b>         | <b>839</b>         |

Sumber :Badan Penyuluhan dan Pengembangan Sumber Daya Manusia Pertanian  
Source : Agency for Agricultural Extension and Human Resources Development

Keterangan / Note :

\*) Data Semester I Tahun 2023/Data for Semester I of 2023

-) Data tidak tersedia / Data Not available

THL-TB : Tenaga Harian Lepas-Tenaga Bantu / Contracted Worker

BBP2TP: Balai Besar Pengkajian dan Pengembangan Teknologi Pertanian / Center of Assessment and Improvement Institute for Agricultural Technology

**Tabel 1.2.24. Jumlah Penyuluh Pertanian (PNS, THL-TB, Swadaya) Menurut Kabupaten/Kota di Provinsi Kalimantan Selatan, Tahun 2023\*)**

**Table Number of Agricultural Extention Worker (Goverment Employee, Contracted, Self Help) by District/City in Kalimantan Selatan Province, 2023\*)**

(Orang/Person)

| No.                       | Kabupaten/Kota<br>District/Regency | Jumlah wilayah administratif/Total |                  | Penyuluh Pertanian/<br>Agricultural Extention Worker |            |                                 |                       | Jumlah/ Total |                |
|---------------------------|------------------------------------|------------------------------------|------------------|--|------------|---------------------------------|-----------------------|---------------|----------------|
|                           |                                    | Kecamatan/<br>Sub District         | Desa/<br>Village | PNS/<br>Government<br>Employee                       | PPPK       | THL-TB/<br>Contracted<br>Worker | Swadaya/<br>Self Help |               | Swasta/private |
| 1                         | Tanah Laut                         | 11                                 | 135              | 78   | 18         | -                               | 105                   | -             | 201            |
| 2                         | Kota Baru                          | 21                                 | 202              | 34   | -          | 5                               | 10                    | -             | 49             |
| 3                         | Banjarnegara                       | 20                                 | 290              | 120  | 52         | 1                               | 135                   | -             | 308            |
| 4                         | Barito Kuala                       | 17                                 | 201              | 74   | 28         | -                               | 52                    | 1             | 155            |
| 5                         | Tapin                              | 12                                 | 135              | 61   | 20         | 2                               | 145                   | 3             | 231            |
| 6                         | Hulu Sungai Selatan                | 11                                 | 148              | 74   | 29         | -                               | 55                    | -             | 158            |
| 7                         | Hulu Sungai Tengah                 | 11                                 | 169              | 84   | 32         | 2                               | 154                   | 2             | 274            |
| 8                         | Hulu Sungai Utara                  | 10                                 | 219              | 56   | 38         | -                               | 50                    | -             | 144            |
| 9                         | Tabalong                           | 12                                 | 131              | 50   | 12         | -                               | 57                    | -             | 119            |
| 10                        | Tanah Bumbu                        | 12                                 | 149              | 59   | 13         | -                               | 16                    | -             | 88             |
| 11                        | Balangan                           | 8                                  | 156              | 46   | 11         | -                               | 14                    | -             | 71             |
| 12                        | Kota Banjarmasin                   | 5                                  | 52               | 13   | -          | 6                               | 15                    | -             | 34             |
| 13                        | Kota Banjar Baru                   | 5                                  | 20               | 26   | 10         | -                               | 39                    | 1             | 76             |
|                           | BPSIP Provinsi Kalimantan Selatan  | -                                  | -                | 12   | 30         | -                               | -                     | -             | 42             |
|                           | Dinas Provinsi Kalimantan Selatan  | -                                  | -                | 5  | -          | -                               | -                     | -             | 5              |
| <b>Kalimantan Selatan</b> |                                    | <b>155</b>                         | <b>2.007</b>     | <b>792</b>   | <b>293</b> | <b>16</b>                       | <b>847</b>            | <b>7</b>      | <b>1.955</b>   |

Sumber :Badan Penyuluhan dan Pengembangan Sumber Daya Manusia Pertanian  
Source : Agency for Agricultural Extension and Human Resources Development

Keterangan / Note :

\*) Data Semester I Tahun 2023/Data for Semester I of 2023

-) Data tidak tersedia / Data Not available

THL-TB : Tenaga Harian Lepas-Tenaga Bantu / Contracted Worker

BBP2TP : Balai Besar Pengkajian dan Pengembangan Teknologi Pertanian / Center of Assessment and Improvement Institute for Agricultural Technology

**Tabel 1.2.25. Jumlah Penyuluh Pertanian (PNS, THL-TB, Swadaya) Menurut Kabupaten/Kota di Provinsi Kalimantan Timur, Tahun 2023\*)**

**Table Number of Agricultural Extention Worker (Goverment Employee, Contracted, Self Help) by District/City in Kalimantan Timur Province, 2023\*)**

(Orang/Person)

| No.                     | Kabupaten/Kota<br>District/Regency | Jumlah wilayah administratif/Total |                  | Penyuluh Pertanian/<br>Agricultural Extention Worker |            |                                 |                       | Jumlah/ Total |                |
|-------------------------|------------------------------------|------------------------------------|------------------|--|------------|---------------------------------|-----------------------|---------------|----------------|
|                         |                                    | Kecamatan/<br>Sub District         | Desa/<br>Village | PNS/<br>Government<br>Employee                       | PPPK       | THL-TB/<br>Contracted<br>Worker | Swadaya/<br>Self Help |               | Swasta/private |
| 1                       | Paser                              | 10                                 | 144              | 61   | 17         | -                               | 77                    | -             | 155            |
| 2                       | Kutai Barat                        | 16                                 | 194              | 68   | -          | 9                               | -                     | -             | 77             |
| 3                       | Kutai Kartanegara                  | 18                                 | 237              | 140  | 27         | -                               | 85                    | -             | 252            |
| 4                       | Kutai Timur                        | 18                                 | 141              | 124  | 22         | 5                               | 6                     | -             | 157            |
| 5                       | Berau                              | 13                                 | 110              | 36   | 16         | -                               | 37                    | -             | 89             |
| 6                       | Penajam Paser Utara                | 4                                  | 54               | 41   | 11         | -                               | 54                    | -             | 106            |
| 7                       | Mahakam Hulu                       | 5                                  | 50               | 11   | -          | -                               | -                     | -             | 11             |
| 8                       | Kota Balikpapan                    | 6                                  | 34               | 11   | 2          | 1                               | 17                    | -             | 31             |
| 9                       | Kota Samarinda                     | 10                                 | 59               | 25   | 5          | -                               | 19                    | -             | 49             |
| 10                      | Kota Bontang                       | 3                                  | 15               | 3  | 1          | -                               | -                     | -             | 4              |
|                         | BPSIP Provinsi Kalimantan          | -                                  | -                | 10   | -          | -                               | -                     | -             | 10             |
|                         | Dinas Provinsi Kalimantan          | -                                  | -                | 3  | -          | -                               | -                     | -             | 3              |
| <b>Kalimantan Timur</b> |                                    | <b>103</b>                         | <b>1.038</b>     | <b>533</b>   | <b>101</b> | <b>15</b>                       | <b>295</b>            | <b>-</b>      | <b>944</b>     |

Sumber :Badan Penyuluhan dan Pengembangan Sumber Daya Manusia Pertanian  
Source : Agency for Agricultural Extension and Human Resources Development

Keterangan / Note :

\*) Data Semester I Tahun 2023/Data for Semester I of 2023

-) Data tidak tersedia / Data Not available

THL-TB : Tenaga Harian Lepas-Tenaga Bantu / Contracted Worker

BBP2TP : Balai Besar Pengkajian dan Pengembangan Teknologi Pertanian / Center of Assessment and Improvement Institute for Agricultural Technology

**Tabel 1.2.26. Jumlah Penyuluh Pertanian (PNS, THL-TB, Swadaya) Menurut Kabupaten/Kota di Provinsi Kalimantan Utara, Tahun 2023\*)**

**Table Number of Agricultural Extention Worker (Government Employee, Contracted, Self Help) by District/City in Kalimantan Utara Province, 2023\*)**

(Orang/Person)

| No.                     | Kabupaten/Kota<br>District/Regency | Jumlah wilayah administratif/Total |                  | Penyuluh Pertanian/<br>Agricultural Extention Worker |          |                                 |                       | Jumlah/<br>Total |                    |
|-------------------------|------------------------------------|------------------------------------|------------------|--|----------|---------------------------------|-----------------------|------------------|--------------------|
|                         |                                    | Kecamatan/<br>Sub District         | Desa/<br>Village | PNS/<br>Government<br>Employee                       | PPPK     | THL-TB/<br>Contracted<br>Worker | Swadaya/<br>Self Help |                  | Swasta/<br>private |
| 1                       | Malinau                            | 15                                 | 109              | 30   | 1        | 3                               | -                     | -                | 34                 |
| 2                       | Bulungan                           | 10                                 | 81               | 48   | 3        | 2                               | 22                    | 2                | 77                 |
| 3                       | Tana Tidung                        | 5                                  | 32               | 9  | -        | -                               | -                     | -                | 9                  |
| 4                       | Nunukan                            | 19                                 | 240              | 65   | 3        | 7                               | 60                    | -                | 135                |
| 5                       | Kota Tarakan                       | 4                                  | 20               | 6  | -        | -                               | -                     | -                | 6                  |
|                         | BPSIP Provinsi Kalimantan Utara    | -                                  | -                | -  | -        | -                               | -                     | -                | -                  |
|                         | Dinas Provinsi Kalimantan Utara    | -                                  | -                | 9  | -        | -                               | -                     | -                | 9                  |
| <b>Kalimantan Utara</b> |                                    | <b>53</b>                          | <b>482</b>       | <b>167</b>   | <b>7</b> | <b>12</b>                       | <b>82</b>             | <b>2</b>         | <b>270</b>         |

Sumber :Badan Penyuluhan dan Pengembangan Sumber Daya Manusia Pertanian  
Source : Agency for Agricultural Extension and Human Resources Development

Keterangan / Note :

\*) Data Semester I Tahun 2023/Data for Semester I of 2023

-) Data tidak tersedia / Data Not available

THL-TB : Tenaga Harian Lepas-Tenaga Bantu / Contracted Worker

BBP2TP : Balai Besar Pengkajian dan Pengembangan Teknologi Pertanian / Center of Assessment and Improvement Institute for Agricultural Technology

**Tabel 1.2.27. Jumlah Penyuluh Pertanian (PNS, THL-TB, Swadaya) Menurut Kabupaten/Kota di Provinsi Sulawesi Utara, Tahun 2023\*)**

**Table Number of Agricultural Extention Worker (Government Employee, Contracted, Self Help) by District/City in Sulawesi Utara Province, 2023\*)**

(Orang/Person)

| No.                   | Kabupaten/Kota<br>District/Regency | Jumlah wilayah administratif/Total |                  | Penyuluh Pertanian/<br>Agricultural Extention Worker |           |                                 |                       | Jumlah/<br>Total |                    |
|-----------------------|------------------------------------|------------------------------------|------------------|--|-----------|---------------------------------|-----------------------|------------------|--------------------|
|                       |                                    | Kecamatan/<br>Sub District         | Desa/<br>Village | PNS/<br>Government<br>Employee                       | PPPK      | THL-TB/<br>Contracted<br>Worker | Swadaya/<br>Self Help |                  | Swasta/<br>private |
| 1                     | Bolaang Mongondow                  | 15                                 | 202              | 77   | 13        | 1                               | 39                    | -                | 130                |
| 2                     | Minahasa                           | 25                                 | 270              | 107  | 1         | -                               | 251                   | -                | 359                |
| 3                     | Kepulauan Sangihe                  | 15                                 | 167              | 30   | 4         | -                               | 68                    | -                | 102                |
| 4                     | Kepulauan Talaud                   | 19                                 | 153              | 37   | -         | 9                               | 6                     | -                | 52                 |
| 5                     | Minahasa Selatan                   | 17                                 | 178              | 65   | 10        | -                               | 66                    | -                | 141                |
| 6                     | Minahasa Utara                     | 10                                 | 131              | 36   | 8         | 1                               | 110                   | -                | 155                |
| 7                     | Bolaang Mongondow Utara            | 6                                  | 107              | 54   | -         | 2                               | 29                    | -                | 85                 |
| 8                     | Siau Tagulandang Biaro             | 10                                 | 93               | 11   | -         | -                               | -                     | -                | 11                 |
| 9                     | Minahasa Tenggara                  | 12                                 | 144              | 33   | -         | 3                               | 23                    | -                | 59                 |
| 10                    | Bolaang Mongondow Selatan          | 7                                  | 81               | 13   | 1         | -                               | 65                    | -                | 79                 |
| 11                    | Bolaang Mongondow Timur            | 7                                  | 81               | 39   | 1         | -                               | 80                    | -                | 120                |
| 12                    | Kota Manado                        | 11                                 | 87               | 24   | 6         | -                               | 14                    | -                | 44                 |
| 13                    | Kota Bitung                        | 8                                  | 69               | 19   | 4         | -                               | 39                    | -                | 62                 |
| 14                    | Kota Tomohon                       | 5                                  | 44               | 47   | 1         | -                               | 43                    | -                | 91                 |
| 15                    | Kota Kotamobagu                    | 4                                  | 33               | 21   | 5         | -                               | 32                    | -                | 58                 |
|                       | BPSIP Provinsi Sulawesi Utara      | -                                  | -                | 18   | -         | -                               | -                     | -                | 18                 |
|                       | Dinas Provinsi Sulawesi Utara      | -                                  | -                | 35   | 27        | -                               | -                     | -                | 62                 |
| <b>Sulawesi Utara</b> |                                    | <b>171</b>                         | <b>1.840</b>     | <b>666</b>   | <b>81</b> | <b>16</b>                       | <b>865</b>            | <b>-</b>         | <b>1.628</b>       |

Sumber :Badan Penyuluhan dan Pengembangan Sumber Daya Manusia Pertanian  
Source : Agency for Agricultural Extension and Human Resources Development

Keterangan / Note :

\*) Data Semester I Tahun 2023/Data for Semester I of 2023

-) Data tidak tersedia / Data Not available

THL-TB : Tenaga Harian Lepas-Tenaga Bantu / Contracted Worker

BBP2TP : Balai Besar Pengkajian dan Pengembangan Teknologi Pertanian / Center of Assessment and Improvement Institute for Agricultural Technology

**Tabel 1.2.28. Jumlah Penyuluh Pertanian (PNS, THL-TB, Swadaya) Menurut Kabupaten/Kota di Provinsi Sulawesi Tengah, Tahun 2023\*)**  
**Table Number of Agricultural Extention Worker (Government Employee, Contracted, Self Help) by District/City in Sulawesi Tengah Province, 2023\*)**

(Orang/Person)

| No.                    | Kabupaten/Kota<br>District/Regency | Jumlah wilayah administratif/Total |                  | Penyuluh Pertanian/<br>Agricultural Extention Worker |           |                                 |                       | Jumlah/<br>Total |                    |
|------------------------|------------------------------------|------------------------------------|------------------|--|-----------|---------------------------------|-----------------------|------------------|--------------------|
|                        |                                    | Kecamatan/<br>Sub District         | Desa/<br>Village | PNS/<br>Government<br>Employee                       | PPPK      | THL-TB/<br>Contracted<br>Worker | Swadaya/<br>Self Help |                  | Swasta/<br>private |
| 1                      | Banggai Kepulauan                  | 12                                 | 144              | 39   | -         | 1                               | 39                    | -                | 79                 |
| 2                      | Banggai                            | 23                                 | 337              | 164  | -         | 14                              | 62                    | -                | 240                |
| 3                      | Morowali                           | 9                                  | 133              | 43   | 11        | -                               | 32                    | -                | 86                 |
| 4                      | Poso                               | 19                                 | 170              | 152  | -         | 10                              | 12                    | -                | 174                |
| 5                      | Donggala                           | 16                                 | 167              | 106  | -         | -                               | 46                    | 1                | 153                |
| 6                      | Toli-toli                          | 10                                 | 110              | 70   | -         | 12                              | 8                     | -                | 90                 |
| 7                      | Buol                               | 11                                 | 115              | 37   | -         | 2                               | 16                    | -                | 55                 |
| 8                      | Parigi Moutong                     | 23                                 | 283              | 97   | 11        | 16                              | 7                     | -                | 131                |
| 9                      | Tojo Una-una                       | 12                                 | 146              | 44   | -         | 5                               | 25                    | -                | 74                 |
| 10                     | Sigi                               | 15                                 | 177              | 145  | -         | 1                               | 32                    | -                | 178                |
| 11                     | Banggai Laut                       | 7                                  | 66               | 22   | -         | -                               | 5                     | -                | 27                 |
| 12                     | Morowali Utara                     | 10                                 | 126              | 78   | 18        | -                               | 11                    | -                | 107                |
| 13                     | Kota Palu                          | 8                                  | 46               | 40   | -         | -                               | 30                    | -                | 70                 |
|                        | BPSIP Provinsi Sulawesi Tengah     | -                                  | -                | 13   | -         | -                               | -                     | -                | 13                 |
|                        | Dinas Provinsi Sulawesi Tengah     | -                                  | -                | 40   | 11        | -                               | -                     | -                | 51                 |
| <b>Sulawesi Tengah</b> |                                    | <b>175</b>                         | <b>2.020</b>     | <b>1.090</b>   | <b>51</b> | <b>61</b>                       | <b>325</b>            | <b>1</b>         | <b>1.528</b>       |

Sumber :Badan Penyuluhan dan Pengembangan Sumber Daya Manusia Pertanian

Source : Agency for Agricultural Extension and Human Resources Development

Keterangan / Note :

\*) Data Semester I Tahun 2023/Data for Semester I of 2023

-) Data tidak tersedia / Data Not available

THL-TB : Tenaga Harian Lepas-Tenaga Bantu / Contracted Worker

BBP2TP : Balai Besar Pengkajian dan Pengembangan Teknologi Pertanian / Center of Assessment and Improvement Institute for Agricultural Technology

**Tabel 1.2.29. Jumlah Penyuluh Pertanian (PNS, THL-TB, Swadaya) Menurut Kabupaten/Kota di Provinsi Sulawesi Selatan, Tahun 2023\*)**

**Table Number of Agricultural Extention Worker (Government Employee, Contracted, Self Help) by District/City in Sulawesi Selatan Province, 2023\*)**

(Orang/Person)

| No. | Kabupaten/Kota<br>District/Regency | Jumlah wilayah administratif/Total |                  | Penyuluh Pertanian/<br>Agricultural Extention Worker |            |                                 |                       | Jumlah/<br>Total |                    |
|-----|------------------------------------|------------------------------------|------------------|--|------------|---------------------------------|-----------------------|------------------|--------------------|
|     |                                    | Kecamatan/<br>Sub District         | Desa/<br>Village | PNS/<br>Government<br>Employee                       | PPPK       | THL-TB/<br>Contracted<br>Worker | Swadaya/<br>Self Help |                  | Swasta/<br>private |
| 1   | Kepulauan Selayar                  | 11                                 | 88               | 66   | 10         | 1                               | 21                    | -                | 98                 |
| 2   | Bulukumba                          | 10                                 | 136              | 81   | -          | 58                              | 116                   | -                | 255                |
| 3   | Bantaeng                           | 8                                  | 67               | 59   | 4          | -                               | 71                    | -                | 134                |
| 4   | Jeneponto                          | 11                                 | 113              | 95   | -          | 4                               | 113                   | -                | 212                |
| 5   | Takalar                            | 9                                  | 100              | 32   | -          | 57                              | 163                   | -                | 252                |
| 6   | Gowa                               | 18                                 | 167              | 59   | -          | 50                              | 101                   | -                | 210                |
| 7   | Sinjai                             | 9                                  | 80               | 47   | 9          | 4                               | 83                    | -                | 143                |
| 8   | Maros                              | 14                                 | 103              | 92   | 21         | 1                               | 207                   | -                | 321                |
| 9   | Pangkajene Dan Kepulauan           | 13                                 | 103              | 56   | 17         | 5                               | 54                    | -                | 132                |
| 10  | Barru                              | 7                                  | 55               | 50   | 9          | 1                               | 40                    | -                | 100                |
| 11  | Bone                               | 27                                 | 372              | 70   | 84         | 7                               | 139                   | -                | 300                |
| 12  | Soppeng                            | 8                                  | 70               | 60   | 36         | 1                               | 48                    | -                | 145                |
| 13  | Wajo                               | 14                                 | 190              | 100  | 20         | 1                               | 33                    | -                | 154                |
| 14  | Sidenreng Rappang                  | 11                                 | 106              | 88   | 21         | -                               | 148                   | -                | 257                |
| 15  | Pinrang                            | 12                                 | 109              | 68   | 9          | 6                               | 116                   | -                | 199                |
| 16  | Enrekang                           | 12                                 | 129              | 96   | 5          | 29                              | 123                   | -                | 253                |
| 17  | Luwu                               | 22                                 | 227              | 108  | 37         | 1                               | 105                   | -                | 251                |
| 18  | Tana Toraja                        | 19                                 | 159              | 48   | 21         | 1                               | 47                    | -                | 117                |
| 19  | Luwu Utara                         | 15                                 | 174              | 131  | 5          | -                               | 32                    | -                | 168                |
| 20  | Luwu Timur                         | 11                                 | 129              | 128  | 4          | 1                               | 27                    | -                | 160                |
| 21  | Toraja Utara                       | 21                                 | 151              | 26   | 11         | -                               | 50                    | -                | 87                 |
| 22  | Kota Makassar                      | 15                                 | 153              | 33   | 27         | -                               | 2                     | -                | 62                 |
| 23  | Kota Parepare                      | 4                                  | 22               | 23   | 2          | 1                               | 30                    | -                | 56                 |
| 24  | Kota Palopo                        | 9                                  | 48               | 58   | -          | -                               | 25                    | -                | 83                 |
|     | BPSIP Provinsi Sulawesi Selatan    | -                                  | -                | 17   | -          | -                               | -                     | -                | 17                 |
|     | Dinas Provinsi Sulawesi Selatan    | -                                  | -                | 33   | -          | -                               | -                     | -                | 33                 |
|     | <b>Sulawesi Selatan</b>            | <b>310</b>                         | <b>3.051</b>     | <b>1.724</b>   | <b>352</b> | <b>229</b>                      | <b>1.894</b>          | <b>-</b>         | <b>4.199</b>       |

Sumber :Badan Penyuluhan dan Pengembangan Sumber Daya Manusia Pertanian  
Source : Agency for Agricultural Extension and Human Resources Development

Keterangan / Note :

\*) Data Semester I Tahun 2023/Data for Semester I of 2023

-) Data tidak tersedia / Data Not available

THL-TB : Tenaga Harian Lepas-Tenaga Bantu / Contracted Worker

BBP2TP : Balai Besar Pengkajian dan Pengembangan Teknologi Pertanian / Center of Assessment and Improvement Institute for Agricultural Technology

**Tabel 1.2.30. Jumlah Penyuluh Pertanian (PNS, THL-TB, Swadaya) Menurut Kabupaten/Kota di Provinsi Sulawesi Tenggara, Tahun 2023\*)**

**Table Number of Agricultural Extension Worker (Government Employee, Contracted, Self Help) by District/City in Sulawesi Tenggara Province, 2023\*)**

(Orang/Person)

| No.                      | Kabupaten/Kota<br>District/Regency | Jumlah wilayah administratif/ Total |                  | Penyuluh Pertanian/<br>Agricultural Extension Worker |           |                                 |                       |                    | Jumlah/<br>Total |
|--------------------------|------------------------------------|-------------------------------------|------------------|--|-----------|---------------------------------|-----------------------|--------------------|------------------|
|                          |                                    | Kecamatan/<br>Sub District          | Desa/<br>Village | PNS/<br>Government<br>Employee                       | PPPK      | THL-TB/<br>Contracted<br>Worker | Swadaya/<br>Self Help | Swasta/<br>private |                  |
| 1                        | Buton                              | 7                                   | 95               | 14   | -         | 7                               | 36                    | 2                  | 59               |
| 2                        | Muna                               | 22                                  | 150              | 119  | 21        | 2                               | 126                   | -                  | 268              |
| 3                        | Konawe                             | 29                                  | 368              | 113  | 15        | 40                              | 355                   | -                  | 523              |
| 4                        | Kolaka                             | 12                                  | 135              | 54   | 13        | -                               | 32                    | -                  | 99               |
| 5                        | Konawe Selatan                     | 25                                  | 351              | 128  | 10        | 44                              | 117                   | 1                  | 300              |
| 6                        | Bombana                            | 22                                  | 145              | 43   | 2         | 6                               | 30                    | -                  | 81               |
| 7                        | Wakatobi                           | 8                                   | 100              | 6  | -         | 11                              | -                     | -                  | 17               |
| 8                        | Kolaka Utara                       | 15                                  | 133              | 32   | 5         | 7                               | 48                    | -                  | 92               |
| 9                        | Buton Utara                        | 6                                   | 90               | 16   | -         | 4                               | 1                     | -                  | 21               |
| 10                       | Konawe Utara                       | 13                                  | 172              | 10   | 1         | 1                               | -                     | -                  | 12               |
| 11                       | Kolaka Timur                       | 12                                  | 133              | 41   | 5         | 13                              | 33                    | 1                  | 93               |
| 12                       | Konawe Kepulauan                   | 7                                   | 96               | 1  | 1         | -                               | -                     | -                  | 2                |
| 13                       | Muna Barat                         | 11                                  | 86               | 40   | 17        | -                               | 37                    | -                  | 94               |
| 14                       | Buton Tengah                       | 7                                   | 77               | 11   | -         | 4                               | 45                    | -                  | 60               |
| 15                       | Buton Selatan                      | 7                                   | 70               | 7  | -         | 4                               | 39                    | -                  | 50               |
| 16                       | Kota Kendari                       | 11                                  | 65               | 54   | -         | 9                               | 40                    | -                  | 103              |
| 17                       | Kota Baubau                        | 8                                   | 43               | 22   | 1         | 3                               | -                     | -                  | 26               |
|                          | BPSIP Provinsi Sulawesi Tenggara   | -                                   | -                | 11   | -         | -                               | -                     | -                  | 11               |
|                          | Dinas Provinsi Sulawesi Tenggara   | -                                   | -                | 9  | -         | -                               | -                     | -                  | 9                |
| <b>Sulawesi Tenggara</b> |                                    | <b>222</b>                          | <b>2.309</b>     | <b>731</b>   | <b>91</b> | <b>155</b>                      | <b>939</b>            | <b>4</b>           | <b>1.920</b>     |

Sumber :Badan Penyuluhan dan Pengembangan Sumber Daya Manusia Pertanian  
Source : Agency for Agricultural Extension and Human Resources Development

Keterangan / Note :

\*) Data Semester I Tahun 2023/Data for Semester I of 2023

-) Data tidak tersedia / Data Not available

THL-TB : Tenaga Harian Lepas-Tenaga Bantu / Contracted Worker

BBP2TP: Balai Besar Pengkajian dan Pengembangan Teknologi Pertanian / Center of Assessment and Improvement Institute for Agricultural Technology



**Tabel 1.2.31. Jumlah Penyuluh Pertanian (PNS, THL-TB, Swadaya) Menurut Kabupaten/Kota di Provinsi Gorontalo, Tahun 2023\*)**

**Table Number of Agricultural Extention Worker (Government Employee, Contracted, Self Help) by District/City in Gorontalo Province, 2023\*)**

(Orang/Person)

| No.              | Kabupaten/Kota<br>District/Regency | Jumlah wilayah administratif/ Total |                  | Penyuluh Pertanian/<br>Agricultural Extention Worker |           |                                 |                       |                    | Jumlah/<br>Total |
|------------------|------------------------------------|-------------------------------------|------------------|--|-----------|---------------------------------|-----------------------|--------------------|------------------|
|                  |                                    | Kecamatan/<br>Sub District          | Desa/<br>Village | PNS/<br>Government<br>Employee                       | PPPK      | THL-TB/<br>Contracted<br>Worker | Swadaya/<br>Self Help | Swasta/<br>private |                  |
| 1                | Boalemo                            | 7                                   | 84               | 65   | -         | 7                               | 79                    | -                  | 151              |
| 2                | Gorontalo                          | 19                                  | 206              | 135  | 20        | 2                               | 202                   | -                  | 359              |
| 3                | Pohuwato                           | 13                                  | 105              | 66   | 9         | 1                               | 86                    | -                  | 162              |
| 4                | Bone Bolango                       | 18                                  | 165              | 96   | 14        | 1                               | 75                    | -                  | 186              |
| 5                | Gorontalo Utara                    | 11                                  | 124              | 42   | 5         | -                               | 22                    | -                  | 69               |
| 6                | Kota Gorontalo                     | 9                                   | 50               | 24   | -         | -                               | 9                     | -                  | 33               |
|                  | BPSIP Provinsi Gorontalo           | -                                   | -                | 9  | -         | -                               | -                     | -                  | 9                |
|                  | Dinas Provinsi Gorontalo           | -                                   | -                | 8  | -         | -                               | -                     | -                  | 8                |
| <b>Gorontalo</b> |                                    | <b>77</b>                           | <b>734</b>       | <b>445</b>   | <b>48</b> | <b>11</b>                       | <b>473</b>            | <b>-</b>           | <b>977</b>       |

Sumber :Badan Penyuluhan dan Pengembangan Sumber Daya Manusia Pertanian  
Source : Agency for Agricultural Extension and Human Resources Development

Keterangan / Note :

\*) Data Semester I Tahun 2023/Data for Semester I of 2023

-) Data tidak tersedia / Data Not available

THL-TB : Tenaga Harian Lepas-Tenaga Bantu / Contracted Worker

BBP2TP : Balai Besar Pengkajian dan Pengembangan Teknologi Pertanian / Center of Assessment and Improvement Institute for Agricultural Technology

**Tabel 1.2.32. Jumlah Penyuluh Pertanian (PNS, THL-TB, Swadaya) Menurut Kabupaten/Kota di Provinsi Sulawesi Barat, Tahun 2023\*)**

**Table Number of Agricultural Extention Worker (Government Employee, Contracted, Self Help) by District/City in Sulawesi Barat Province, 2023\*)**

(Orang/Person)

| No.                   | Kabupaten/Kota<br>District/Regency | Jumlah wilayah administratif/ Total |                  | Penyuluh Pertanian/<br>Agricultural Extention Worker |           |                                 |                       |                    | Jumlah/<br>Total |
|-----------------------|------------------------------------|-------------------------------------|------------------|--|-----------|---------------------------------|-----------------------|--------------------|------------------|
|                       |                                    | Kecamatan/<br>Sub District          | Desa/<br>Village | PNS/<br>Government<br>Employee                       | PPPK      | THL-TB/<br>Contracted<br>Worker | Swadaya/<br>Self Help | Swasta/<br>private |                  |
| 1                     | Majene                             | 8                                   | 82               | 65   | 15        | 3                               | 46                    | -                  | 129              |
| 2                     | Polewali Mandar                    | 16                                  | 167              | 98   | 40        | 1                               | 6                     | -                  | 145              |
| 3                     | Mamasa                             | 17                                  | 181              | 158  | -         | 11                              | 74                    | -                  | 243              |
| 4                     | Mamuju                             | 11                                  | 101              | 102  | -         | 3                               | 27                    | -                  | 132              |
| 5                     | Pasangkayu                         | 12                                  | 63               | 45   | -         | -                               | 1                     | -                  | 46               |
| 6                     | Mamuju Tengah                      | 5                                   | 56               | 27   | -         | 2                               | 12                    | -                  | 41               |
|                       | BPSIP Provinsi Sulawesi Barat      | -                                   | -                | 6  | -         | -                               | -                     | -                  | 6                |
|                       | Dinas Provinsi Sulawesi Barat      | -                                   | -                | 8  | -         | -                               | -                     | -                  | 8                |
| <b>Sulawesi Barat</b> |                                    | <b>69</b>                           | <b>650</b>       | <b>509</b>   | <b>55</b> | <b>20</b>                       | <b>166</b>            | <b>-</b>           | <b>750</b>       |

Sumber :Badan Penyuluhan dan Pengembangan Sumber Daya Manusia Pertanian  
Source : Agency for Agricultural Extension and Human Resources Development

Keterangan / Note :

\*) Data Semester I Tahun 2023/Data for Semester I of 2023

-) Data tidak tersedia / Data Not available

THL-TB : Tenaga Harian Lepas-Tenaga Bantu / Contracted Worker

BBP2TP : Balai Besar Pengkajian dan Pengembangan Teknologi Pertanian / Center of Assessment and Improvement Institute for Agricultural Technology

**Tabel 1.2.33. Jumlah Penyuluh Pertanian (PNS, THL-TB, Swadaya) Menurut Kabupaten/Kota di Provinsi Maluku, Tahun 2023\*)****Table Number of Agricultural Extention Worker (Government Employee, Contracted, Self Help) by District/City in Maluku Province, 2023\*)**

(Orang/Person)

| No. | Kabupaten/Kota<br>District/Regency | Jumlah wilayah administratif/Total |                  | Penyuluh Pertanian/<br>Agricultural Extention Worker |           |                                 |                       | Jumlah/<br>Total |                    |
|-----|------------------------------------|------------------------------------|------------------|--|-----------|---------------------------------|-----------------------|------------------|--------------------|
|     |                                    | Kecamatan/<br>Sub District         | Desa/<br>Village | PNS/<br>Government<br>Employee                       | PPPK      | THL-TB/<br>Contracted<br>Worker | Swadaya/<br>Self Help |                  | Swasta/<br>private |
| 1   | Maluku Tenggara Barat              | 10                                 | 89               | 7  | -         | -                               | 19                    | -                | 26                 |
| 2   | Maluku Tenggara                    | 11                                 | 193              | 16   | 3         | 1                               | 20                    | -                | 40                 |
| 3   | Maluku Tengah                      | 18                                 | 196              | 97   | 3         | 50                              | 73                    | -                | 223                |
| 4   | Buru                               | 10                                 | 82               | 68   | 11        | -                               | 20                    | -                | 99                 |
| 5   | Kepulauan Aru                      | 10                                 | 119              | 84   | 1         | -                               | 9                     | -                | 94                 |
| 6   | Seram Bagian Barat                 | 11                                 | 92               | 34   | 38        | -                               | 9                     | -                | 81                 |
| 7   | Seram Bagian Timur                 | 15                                 | 198              | 14   | -         | -                               | -                     | -                | 14                 |
| 8   | Maluku Barat Daya                  | 17                                 | 118              | 10   | 1         | -                               | 28                    | -                | 39                 |
| 9   | Buru Selatan                       | 6                                  | 81               | 24   | 2         | 1                               | 11                    | -                | 38                 |
| 10  | Kota Ambon                         | 5                                  | 50               | 23   | 12        | -                               | 5                     | -                | 40                 |
| 11  | Kota Tual                          | 5                                  | 30               | 11   | 1         | -                               | 16                    | -                | 28                 |
|     | BPSIP Provinsi Maluku              | -                                  | -                | 10   | -         | -                               | -                     | -                | 10                 |
|     | Dinas Dinas Provinsi Maluku        | -                                  | -                | 7  | -         | -                               | -                     | -                | 7                  |
|     | <b>Maluku</b>                      | <b>118</b>                         | <b>1.248</b>     | <b>405</b>   | <b>72</b> | <b>52</b>                       | <b>210</b>            | <b>-</b>         | <b>739</b>         |

Sumber :Badan Penyuluhan dan Pengembangan Sumber Daya Manusia Pertanian  
Source : Agency for Agricultural Extension and Human Resources Development

Keterangan / Note :

\*) Data Semester I Tahun 2023/Data for Semester I of 2023

-) Data tidak tersedia / Data Not available

THL-TB : Tenaga Harian Lepas-Tenaga Bantu / Contracted Worker

BBP2TP : Balai Besar Pengkajian dan Pengembangan Teknologi Pertanian / Center of Assessment and Improvement Institute for Agricultural Technology

**Tabel 1.2.34. Jumlah Penyuluh Pertanian (PNS, THL-TB, Swadaya) Menurut Kabupaten/Kota di Provinsi Maluku Utara, Tahun 2023\*)****Table Number of Agricultural Extention Worker (Government Employee, Contracted, Self Help) by District/City in Maluku Utara Province, 2023\*)**

(Orang/Person)

| No. | Kabupaten/Kota<br>District/Regency | Jumlah wilayah administratif/Total |                  | Penyuluh Pertanian/<br>Agricultural Extention Worker |           |                                 |                       | Jumlah/<br>Total |                    |
|-----|------------------------------------|------------------------------------|------------------|--|-----------|---------------------------------|-----------------------|------------------|--------------------|
|     |                                    | Kecamatan/<br>Sub District         | Desa/<br>Village | PNS/<br>Government<br>Employee                       | PPPK      | THL-TB/<br>Contracted<br>Worker | Swadaya/<br>Self Help |                  | Swasta/<br>private |
| 1   | Halmahera Barat                    | 8                                  | 169              | 71   | -         | -                               | 11                    | -                | 82                 |
| 2   | Halmahera Tengah                   | 10                                 | 64               | 20   | -         | 2                               | 4                     | -                | 26                 |
| 3   | Kepulauan Sula                     | 12                                 | 80               | 29   | 5         | -                               | 8                     | -                | 42                 |
| 4   | Halmahera Selatan                  | 30                                 | 256              | 33   | -         | 5                               | 1                     | -                | 39                 |
| 5   | Halmahera Utara                    | 17                                 | 199              | 52   | 52        | 5                               | 3                     | -                | 112                |
| 6   | Halmahera Timur                    | 10                                 | 104              | 44   | -         | 2                               | 13                    | -                | 59                 |
| 7   | Pulau Morotai                      | 5                                  | 88               | 18   | -         | 2                               | 21                    | -                | 41                 |
| 8   | Pulau Taliabu                      | 8                                  | 71               | 1  | -         | 1                               | 2                     | -                | 4                  |
| 9   | Kota Ternate                       | 8                                  | 78               | 39   | 16        | 2                               | 15                    | -                | 72                 |
| 10  | Kota Tidore Kepulauan              | 8                                  | 90               | 63   | 1         | -                               | 19                    | -                | 83                 |
|     | BPSIP Provinsi Maluku Uta          | -                                  | -                | 10   | -         | -                               | -                     | -                | 10                 |
|     | Dinas Provinsi Maluku Utara        | -                                  | -                | 29   | -         | -                               | -                     | -                | 29                 |
|     | <b>Maluku Utara</b>                | <b>116</b>                         | <b>1.199</b>     | <b>409</b>   | <b>74</b> | <b>19</b>                       | <b>97</b>             | <b>-</b>         | <b>599</b>         |

Sumber :Badan Penyuluhan dan Pengembangan Sumber Daya Manusia Pertanian  
Source : Agency for Agricultural Extension and Human Resources Development

Keterangan / Note :

\*) Data Semester I Tahun 2023/Data for Semester I of 2023

-) Data tidak tersedia / Data Not available

THL-TB : Tenaga Harian Lepas-Tenaga Bantu / Contracted Worker

BBP2TP : Balai Besar Pengkajian dan Pengembangan Teknologi Pertanian / Center of Assessment and Improvement Institute for Agricultural Technology

**Tabel 1.2.35. Jumlah Penyuluh Pertanian (PNS, THL-TB, Swadaya) Menurut Kabupaten/Kota di Provinsi Papua Barat, Tahun 2023\*)**

**Table Number of Agricultural Extention Worker (Government Employee, Contracted, Self Help) by District/City in Papua Barat Province, 2023\*)**

(Orang/Person)

| No.                | Kabupaten/Kota<br>District/Regency | Jumlah wilayah administratif/Total |                  | Penyuluh Pertanian/<br>Agricultural Extention Worker |           |                                 |                       |                    | Jumlah/<br>Total |
|--------------------|------------------------------------|------------------------------------|------------------|--|-----------|---------------------------------|-----------------------|--------------------|------------------|
|                    |                                    | Kecamatan/<br>Sub District         | Desa/<br>Village | PNS/<br>Government<br>Employee                       | PPPK      | THL-TB/<br>Contracted<br>Worker | Swadaya/<br>Self Help | Swasta/<br>private |                  |
| 1                  | Fakfak                             | 17                                 | 149              | 47   | 0         | 0                               | 10                    | 0                  | 57               |
| 2                  | Kaimana                            | 7                                  | 86               | 11   | 3         | 1                               | 6                     | -                  | 21               |
| 3                  | Teluk Wondama                      | 13                                 | 76               | 58   | 7         | -                               | 10                    | -                  | 75               |
| 4                  | Teluk Bintuni                      | 24                                 | 262              | 46   | -         | -                               | -                     | -                  | 46               |
| 5                  | Manokwari                          | 9                                  | 173              | 53   | 13        | 14                              | 64                    | -                  | 144              |
| 6                  | Sorong Selatan                     | 15                                 | 123              | 5  | -         | -                               | -                     | -                  | 5                |
| 7                  | Sorong                             | 30                                 | 257              | 66   | -         | -                               | 12                    | -                  | 78               |
| 8                  | Raja Ampat                         | 24                                 | 121              | 7  | -         | -                               | 2                     | -                  | 9                |
| 9                  | Tambrauw                           | 29                                 | 216              | 34   | -         | 3                               | -                     | -                  | 37               |
| 10                 | Maybrat                            | 24                                 | 260              | -  | -         | -                               | -                     | -                  | -                |
| 11                 | Pegunungan Arfak                   | 10                                 | 166              | 14   | -         | 2                               | -                     | -                  | 16               |
| 12                 | Kota Sorong                        | 10                                 | 41               | 16   | -         | 2                               | 5                     | -                  | 23               |
| 13                 | Manokwari Selatan                  | 6                                  | 57               | 2  | -         | 13                              | 2                     | -                  | 17               |
|                    | BPSIP Provinsi Papua Barat         | -                                  | -                | 6  | -         | -                               | -                     | -                  | 6                |
|                    | Dinas Provinsi Papua Barat         | -                                  | -                | 10   | -         | -                               | -                     | -                  | 10               |
| <b>Papua Barat</b> |                                    | <b>218</b>                         | <b>1.987</b>     | <b>375</b>   | <b>23</b> | <b>35</b>                       | <b>111</b>            | <b>-</b>           | <b>544</b>       |

Sumber :Badan Penyuluhan dan Pengembangan Sumber Daya Manusia Pertanian  
Source : Agency for Agricultural Extension and Human Resources Development

Keterangan / Note :

\*) Data Semester I Tahun 2023/Data for Semester I of 2023

-) Data tidak tersedia / Data Not available

THL-TB : Tenaga Harian Lepas-Tenaga Bantu / Contracted Worker

BBP2TP : Balai Besar Pengkajian dan Pengembangan Teknologi Pertanian / Center of Assessment and Improvement Institute for Agricultural Technology

**Tabel 1.2.36. Jumlah Penyuluh Pertanian (PNS, THL-TB, Swadaya) Menurut Kabupaten/Kota di Provinsi Papua, Tahun 2023\*)**

**Table Number of Agricultural Extension Worker (Government Employee, Contracted, Self Help) by District/City in Papua Province, 2023\*)**

(Orang/Person)

| No.          | Kabupaten/Kota<br>District/Regency | Jumlah wilayah administratif/Total |                  | Penyuluh Pertanian/<br>Agricultural Extension Worker |          |                                 |                       | Jumlah/ Total |                    |
|--------------|------------------------------------|------------------------------------|------------------|--|----------|---------------------------------|-----------------------|---------------|--------------------|
|              |                                    | Kecamatan/<br>Sub District         | Desa/<br>Village | PNS/<br>Government<br>Employee                       | PPPK     | THL-TB/<br>Contracted<br>Worker | Swadaya/<br>Self Help |               | Swasta/<br>private |
| 1            | Merauke                            | 20                                 | 190              | 60   | -        | 13                              | 3                     | -             | 76                 |
| 2            | Jayawijaya                         | 40                                 | 332              | 35   | -        | 17                              | -                     | -             | 52                 |
| 3            | Jayapura                           | 19                                 | 144              | 56   | -        | 13                              | -                     | -             | 69                 |
| 4            | Nabire                             | 15                                 | 89               | 52   | -        | -                               | -                     | -             | 52                 |
| 5            | Kepulauan Yapen                    | 17                                 | 165              | 62   | -        | 2                               | 4                     | -             | 68                 |
| 6            | Biak Numfor                        | 19                                 | 268              | 60   | -        | 7                               | 7                     | -             | 74                 |
| 7            | Paniai                             | 24                                 | 216              | 36   | -        | 5                               | 86                    | 1             | 128                |
| 8            | Puncak Jaya                        | 26                                 | 302              | 16   | -        | -                               | -                     | -             | 16                 |
| 9            | Mimika                             | 18                                 | 152              | 21   | -        | 4                               | -                     | -             | 25                 |
| 10           | Boven Digoel                       | 20                                 | 111              | 47   | -        | 4                               | -                     | -             | 51                 |
| 11           | Mappi                              | 15                                 | 164              | 32   | -        | -                               | -                     | -             | 32                 |
| 12           | Asmat                              | 23                                 | 221              | 21   | -        | -                               | -                     | -             | 21                 |
| 13           | Yahukimo                           | 51                                 | 518              | 13   | -        | 10                              | -                     | -             | 23                 |
| 14           | Pegunungan Bintang                 | 34                                 | 277              | 20   | -        | -                               | 34                    | -             | 54                 |
| 15           | Tolikara                           | 46                                 | 545              | -  | -        | -                               | -                     | -             | -                  |
| 16           | Sarmi                              | 19                                 | 111              | 18   | -        | -                               | -                     | -             | 18                 |
| 17           | Keerom                             | 11                                 | 91               | 61   | -        | 3                               | -                     | -             | 64                 |
| 18           | Waropen                            | 12                                 | 117              | 50   | -        | -                               | 1                     | -             | 51                 |
| 19           | Supiori                            | 5                                  | 38               | 27   | -        | 1                               | -                     | -             | 28                 |
| 20           | Mamberamo Raya                     | 9                                  | 59               | 23   | -        | -                               | -                     | -             | 23                 |
| 21           | Nduga                              | 32                                 | 248              | -  | -        | -                               | -                     | -             | -                  |
| 22           | Lanny Jaya                         | 39                                 | 355              | 1  | -        | 1                               | -                     | -             | 2                  |
| 23           | Mamberamo Tengah                   | 5                                  | 59               | -  | -        | -                               | -                     | -             | -                  |
| 24           | Yalimo                             | 5                                  | 300              | -  | -        | -                               | -                     | -             | -                  |
| 25           | Puncak                             | 25                                 | 206              | -  | -        | -                               | -                     | -             | -                  |
| 26           | Dogiyai                            | 10                                 | 79               | 11   | -        | -                               | -                     | -             | 11                 |
| 27           | Intan Jaya                         | 8                                  | 97               | -  | -        | -                               | -                     | -             | -                  |
| 28           | Deiyai                             | 5                                  | 67               | 4  | -        | 3                               | -                     | -             | 7                  |
| 29           | Kota Jayapura                      | 5                                  | 39               | 14   | -        | -                               | -                     | -             | 14                 |
|              | BPSIP Provinsi Papua               | -                                  | -                | 8  | -        | -                               | -                     | -             | 8                  |
|              | Dinas Provinsi Papua               | -                                  | -                | 2  | -        | -                               | -                     | -             | 2                  |
| <b>Papua</b> |                                    | <b>577</b>                         | <b>5.560</b>     | <b>750</b>   | <b>-</b> | <b>83</b>                       | <b>135</b>            | <b>1</b>      | <b>969</b>         |

Sumber : Badan Penyuluhan dan Pengembangan Sumber Daya Manusia Pertanian  
Source : Agency for Agricultural Extension and Human Resources Development

Keterangan / Note :

\*) Data Semester I Tahun 2023/Data for Semester I of 2023

-) Data tidak tersedia / Data Not available

THL-TB : Tenaga Harian Lepas-Tenaga Bantu / Contracted Worker

BBPZTP : Balai Besar Pengkajian dan Pengembangan Teknologi Pertanian / Center of Assessment and Improvement Institute for Agricultural Technology

**Tabel 1.3.1. Jumlah Kepala Rumah Tangga Menurut Sektor Lapangan Usaha dan Provinsi di Indonesia, Tahun 2021 - 2022**

**Table Number of Head of Households By Sector Business Field and Province in Indonesia, 2021 - 2022**

| No.              | Provinsi/Province         | (Orang/Person)             |                                    |                            |                                    |
|------------------|---------------------------|----------------------------|------------------------------------|----------------------------|------------------------------------|
|                  |                           | 2021                       |                                    | 2022                       |                                    |
|                  |                           | Pertanian/<br>Agricultural | Non Pertanian/<br>Non Agricultural | Pertanian/<br>Agricultural | Non Pertanian/<br>Non Agricultural |
| 1                | Aceh                      | 537.063                    | 598.565                            | 544.025                    | 589.236                            |
| 2                | Sumatera Utara            | 1.321.468                  | 1.963.914                          | 1.315.995                  | 2.000.884                          |
| 3                | Sumatera Barat            | 511.079                    | 691.265                            | 511.945                    | 692.366                            |
| 4                | Riau                      | 745.365                    | 847.625                            | 808.395                    | 763.788                            |
| 5                | Jambi                     | 488.651                    | 387.168                            | 481.827                    | 375.215                            |
| 6                | Sumatera Selatan          | 1.102.761                  | 934.607                            | 1.085.674                  | 902.125                            |
| 7                | Bengkulu                  | 272.794                    | 236.159                            | 270.423                    | 215.148                            |
| 8                | Lampung                   | 1.160.205                  | 938.173                            | 1.124.365                  | 913.702                            |
| 9                | Kepulauan Bangka Belitung | 112.992                    | 231.387                            | 78.321                     | 263.878                            |
| 10               | Kepulauan Riau            | 19.829                     | 541.064                            | 26.586                     | 521.577                            |
| 11               | DKI Jakarta               | 15.222                     | 2.512.383                          | 18.204                     | 2.391.627                          |
| 12               | Jawa Barat                | 2.774.008                  | 9.636.891                          | 2.571.324                  | 9.553.545                          |
| 13               | Jawa Tengah               | 3.165.155                  | 5.292.525                          | 2.875.576                  | 5.375.280                          |
| 14               | DI. Yogyakarta            | 237.213                    | 736.074                            | 233.414                    | 681.799                            |
| 15               | Jawa Timur                | 4.226.854                  | 5.841.497                          | 3.932.068                  | 5.713.637                          |
| 16               | Banten                    | 547.371                    | 2.406.194                          | 499.303                    | 2.478.488                          |
| 17               | Bali                      | 235.736                    | 799.745                            | 221.210                    | 753.725                            |
| 18               | Nusa Tenggara Barat       | 610.146                    | 714.594                            | 630.273                    | 675.238                            |
| 19               | Nusa Tenggara Timur       | 665.011                    | 484.048                            | 620.557                    | 460.317                            |
| 20               | Kalimantan Barat          | 608.716                    | 547.521                            | 590.543                    | 535.938                            |
| 21               | Kalimantan Tengah         | 281.524                    | 381.275                            | 285.091                    | 374.188                            |
| 22               | Kalimantan Selatan        | 376.634                    | 656.658                            | 345.123                    | 679.223                            |
| 23               | Kalimantan Timur          | 192.816                    | 621.537                            | 176.835                    | 626.723                            |
| 24               | Kalimantan Utara          | 43.856                     | 97.984                             | 40.626                     | 94.099                             |
| 25               | Sulawesi Utara            | 181.989                    | 378.939                            | 171.319                    | 379.235                            |
| 26               | Sulawesi Tengah           | 337.180                    | 345.986                            | 330.834                    | 322.407                            |
| 27               | Sulawesi Selatan          | 807.953                    | 1.009.116                          | 773.864                    | 1.004.612                          |
| 28               | Sulawesi Tenggara         | 218.971                    | 339.464                            | 194.223                    | 329.906                            |
| 29               | Gorontalo                 | 114.188                    | 153.415                            | 111.043                    | 144.713                            |
| 30               | Sulawesi Barat            | 178.927                    | 122.714                            | 157.859                    | 122.674                            |
| 31               | Maluku                    | 106.363                    | 215.717                            | 109.821                    | 204.359                            |
| 32               | Maluku Utara              | 102.280                    | 152.686                            | 86.886                     | 160.544                            |
| 33               | Papua Barat               | 62.691                     | 140.411                            | 62.286                     | 134.328                            |
| 34               | Papua                     | 542.604                    | 265.628                            | 534.503                    | 244.623                            |
| <b>Indonesia</b> |                           | <b>22.905.615</b>          | <b>41.222.929</b>                  | <b>21.820.343</b>          | <b>40.679.148</b>                  |

Sumber : Badan Pusat Statistik, Susenas Maret 2022

Source : BPS - Statistics Indonesia, The March 2022 Susenas

**Tabel 1.3.2. Jumlah Kepala Rumah Tangga Menurut Sektor Lapangan Usaha dan Kabupaten/ Kota di Provinsi Aceh, Tahun 2021 - 2022**

**Table Number of Head of Households By Sector Business Field and District/City in Aceh Province, 2021 - 2022**

(Orang/Person)

| No.         | Kabupaten/Kota<br>District/City | 2021                       |                                    | 2022                       |                                    |
|-------------|---------------------------------|----------------------------|------------------------------------|----------------------------|------------------------------------|
|             |                                 | Pertanian/<br>Agricultural | Non Pertanian/<br>Non Agricultural | Pertanian/<br>Agricultural | Non Pertanian/<br>Non Agricultural |
| 1           | Simeulue                        | 7.629                      | 9.640                              | 7.077                      | 9.624                              |
| 2           | Aceh Singkil                    | 12.112                     | 12.207                             | 11.514                     | 11.575                             |
| 3           | Aceh Selatan                    | 26.308                     | 20.548                             | 27.976                     | 18.537                             |
| 4           | Aceh Tenggara                   | 33.176                     | 20.732                             | 31.961                     | 21.965                             |
| 5           | Aceh Timur                      | 48.100                     | 40.223                             | 47.606                     | 42.917                             |
| 6           | Aceh Tengah                     | 35.139                     | 20.324                             | 36.311                     | 18.512                             |
| 7           | Aceh Barat                      | 17.933                     | 27.911                             | 22.251                     | 22.341                             |
| 8           | Aceh Besar                      | 27.728                     | 53.739                             | 30.663                     | 52.071                             |
| 9           | Pidie                           | 53.324                     | 41.355                             | 51.758                     | 43.425                             |
| 10          | Bireuen                         | 40.029                     | 54.667                             | 38.423                     | 53.686                             |
| 11          | Aceh Utara                      | 72.360                     | 55.664                             | 74.600                     | 56.429                             |
| 12          | Aceh Barat Daya                 | 13.569                     | 14.592                             | 13.176                     | 12.692                             |
| 13          | Gayo Lues                       | 16.535                     | 7.563                              | 16.495                     | 8.641                              |
| 14          | Aceh Tamiang                    | 25.785                     | 35.159                             | 28.514                     | 36.218                             |
| 15          | Nagan Raya                      | 23.969                     | 15.487                             | 23.944                     | 15.666                             |
| 16          | Aceh Jaya                       | 13.521                     | 9.144                              | 12.027                     | 9.619                              |
| 17          | Bener Meriah                    | 31.914                     | 9.038                              | 29.085                     | 8.563                              |
| 18          | Pidie Jaya                      | 18.644                     | 12.749                             | 17.757                     | 12.268                             |
| 19          | Kota Banda Aceh                 | 666                        | 56.380                             | 864                        | 57.468                             |
| 20          | Kota Sabang                     | 930                        | 6.599                              | 810                        | 6.725                              |
| 21          | Kota Langsa                     | 3.883                      | 31.303                             | 3.489                      | 31.878                             |
| 22          | Kota Lhokseumawe                | 3.830                      | 35.718                             | 6.047                      | 31.745                             |
| 23          | Kota Subulussalam               | 9.979                      | 7.823                              | 11.678                     | 6.670                              |
| <b>Aceh</b> |                                 | <b>537.063</b>             | <b>598.565</b>                     | <b>544.025</b>             | <b>589.236</b>                     |

Sumber : Badan Pusat Statistik, Susenas Maret 2022

Source : BPS - Statistics Indonesia, The March 2022 Susenas

**Tabel 1.3.3. Jumlah Kepala Rumah Tangga Menurut Sektor Lapangan Usaha dan Kabupaten/Kota di Provinsi Sumatera Utara, Tahun 2021 - 2022**

**Table Number of Head of Households By Sector Business Field and District/City in Sumatera Utara Province, 2021 - 2022**

|                       |                                 | (Orang/Person)             |                                    |                            |                                    |
|-----------------------|---------------------------------|----------------------------|------------------------------------|----------------------------|------------------------------------|
| No.                   | Kabupaten/Kota<br>District/City | 2021                       |                                    | 2022                       |                                    |
|                       |                                 | Pertanian/<br>Agricultural | Non Pertanian/<br>Non Agricultural | Pertanian/<br>Agricultural | Non Pertanian/<br>Non Agricultural |
| 1                     | Nias                            | 18.393                     | 8.420                              | 19.086                     | 6.645                              |
| 2                     | Mandailing Natal                | 54.112                     | 47.468                             | 54.804                     | 48.214                             |
| 3                     | Tapanuli Selatan                | 47.538                     | 17.977                             | 45.400                     | 23.058                             |
| 4                     | Tapanuli Tengah                 | 31.223                     | 41.811                             | 34.033                     | 40.627                             |
| 5                     | Tapanuli Utara                  | 47.321                     | 20.495                             | 45.593                     | 20.197                             |
| 6                     | Toba Samosir                    | 27.270                     | 16.301                             | 22.477                     | 17.858                             |
| 7                     | Labuhan Batu                    | 56.700                     | 55.230                             | 67.660                     | 54.130                             |
| 8                     | Asahan                          | 77.031                     | 87.610                             | 73.552                     | 85.407                             |
| 9                     | Simalungun                      | 122.927                    | 90.358                             | 112.156                    | 97.198                             |
| 10                    | Dairi                           | 55.876                     | 16.313                             | 47.747                     | 18.239                             |
| 11                    | Karo                            | 80.822                     | 34.454                             | 83.719                     | 34.324                             |
| 12                    | Deli Serdang                    | 88.684                     | 420.960                            | 113.412                    | 428.188                            |
| 13                    | Langkat                         | 125.094                    | 112.046                            | 127.520                    | 117.528                            |
| 14                    | Nias Selatan                    | 45.631                     | 18.234                             | 47.736                     | 16.090                             |
| 15                    | Humbang Hasundutan              | 32.860                     | 13.636                             | 28.030                     | 14.080                             |
| 16                    | Pakpak Bharat                   | 7.334                      | 4.551                              | 6.884                      | 4.949                              |
| 17                    | Samosir                         | 21.702                     | 7.129                              | 20.400                     | 8.480                              |
| 18                    | Serdang Bedagai                 | 74.460                     | 68.785                             | 60.312                     | 69.446                             |
| 19                    | Batu Bara                       | 33.955                     | 50.784                             | 32.512                     | 54.330                             |
| 20                    | Padang Lawas Utara              | 47.361                     | 21.928                             | 51.654                     | 15.637                             |
| 21                    | Padang Lawas                    | 45.605                     | 21.735                             | 43.077                     | 24.191                             |
| 22                    | Labuhan Batu Selatan            | 52.346                     | 35.777                             | 45.127                     | 38.238                             |
| 23                    | Labuhan Batu Utara              | 55.916                     | 30.112                             | 54.385                     | 28.912                             |
| 24                    | Nias Utara                      | 16.949                     | 7.372                              | 18.003                     | 7.123                              |
| 25                    | Nias Barat                      | 11.054                     | 4.378                              | 11.355                     | 3.503                              |
| 26                    | Kota Sibolga                    | 100                        | 14.094                             | 199                        | 12.683                             |
| 27                    | Kota Tanjung Balai              | 2.105                      | 27.705                             | 1.608                      | 27.960                             |
| 28                    | Kota Pematang Siantar           | 3.524                      | 51.506                             | 2.972                      | 51.761                             |
| 29                    | Kota Tebing Tinggi              | 2.668                      | 36.182                             | 2.069                      | 34.731                             |
| 30                    | Kota Medan                      | 11.055                     | 465.896                            | 18.599                     | 484.484                            |
| 31                    | Kota Binjai                     | 5.587                      | 56.390                             | 4.359                      | 56.820                             |
| 32                    | Kota Padangsidimpuan            | 9.123                      | 41.390                             | 12.684                     | 37.020                             |
| 33                    | Kota Gunungsitoli               | 9.144                      | 16.888                             | 6.870                      | 18.832                             |
| <b>Sumatera Utara</b> |                                 | <b>1.321.468</b>           | <b>1.963.914</b>                   | <b>1.315.995</b>           | <b>2.000.884</b>                   |

Sumber : Badan Pusat Statistik, Susenas Maret 2022

Source : BPS - Statistics Indonesia, The March 2022 Susenas

**Tabel 1.3.4. Jumlah Kepala Rumah Tangga Menurut Sektor Lapangan Usaha dan Kabupaten/Kota di Provinsi Sumatera Barat, Tahun 2021 - 2022**

**Table Number of Head of Households By Sector Business Field and District/City in Sumatera Barat Province, 2021 - 2022**

| No.                   | Kabupaten/Kota<br>District/City | (Orang/Person)             |                                    |                            |                                    |
|-----------------------|---------------------------------|----------------------------|------------------------------------|----------------------------|------------------------------------|
|                       |                                 | 2021                       |                                    | 2022                       |                                    |
|                       |                                 | Pertanian/<br>Agricultural | Non Pertanian/<br>Non Agricultural | Pertanian/<br>Agricultural | Non Pertanian/<br>Non Agricultural |
| 1                     | Kepulauan Mentawai              | 13.090                     | 7.475                              | 13.846                     | 7.582                              |
| 2                     | Pesisir Selatan                 | 55.366                     | 39.499                             | 52.222                     | 44.086                             |
| 3                     | Solok                           | 60.690                     | 25.674                             | 60.640                     | 23.428                             |
| 4                     | Sijunjung                       | 24.004                     | 28.669                             | 28.002                     | 28.971                             |
| 5                     | Tanah Datar                     | 42.235                     | 36.220                             | 37.823                     | 38.354                             |
| 6                     | Padang Pariaman                 | 30.640                     | 51.227                             | 30.888                     | 49.773                             |
| 7                     | Agam                            | 53.871                     | 52.664                             | 49.405                     | 53.252                             |
| 8                     | Lima Puluh Kota                 | 51.657                     | 44.893                             | 53.146                     | 40.386                             |
| 9                     | Pasaman                         | 42.521                     | 21.897                             | 37.659                     | 25.853                             |
| 10                    | Solok Selatan                   | 25.614                     | 16.227                             | 28.518                     | 13.838                             |
| 11                    | Dharmasraya                     | 32.162                     | 34.265                             | 34.694                     | 28.955                             |
| 12                    | Pasaman Barat                   | 55.762                     | 42.069                             | 56.426                     | 44.339                             |
| 13                    | Kota Padang                     | 9.925                      | 188.416                            | 12.971                     | 190.917                            |
| 14                    | Kota Solok                      | 1.315                      | 13.704                             | 861                        | 14.683                             |
| 15                    | Kota Sawah Lunto                | 2.169                      | 11.172                             | 3.274                      | 10.953                             |
| 16                    | Kota Padang Panjang             | 1.259                      | 10.387                             | 994                        | 10.898                             |
| 17                    | Kota Bukittinggi                | 1.013                      | 28.712                             | 1.397                      | 27.949                             |
| 18                    | Kota Payakumbuh                 | 5.093                      | 24.122                             | 6.932                      | 23.878                             |
| 19                    | Kota Pariaman                   | 2.693                      | 13.973                             | 2.247                      | 14.272                             |
| <b>Sumatera Barat</b> |                                 | <b>511.079</b>             | <b>691.265</b>                     | <b>511.945</b>             | <b>692.366</b>                     |

Sumber : Badan Pusat Statistik, Susenas Maret 2022

Source : BPS - Statistics Indonesia, The March 2022 Susenas



**Tabel 1.3.5. Jumlah Kepala Rumah Tangga Menurut Sektor Lapangan Usaha dan Kabupaten/ Kota di Provinsi Riau, Tahun 2021 - 2022**

**Table Number of Head of Households By Sector Business Field and District/City in Riau Province, 2021 - 2022**

(Orang/Person)

| No.         | Kabupaten/Kota<br>District/City | 2021                       |                                    | 2022                       |                                    |
|-------------|---------------------------------|----------------------------|------------------------------------|----------------------------|------------------------------------|
|             |                                 | Pertanian/<br>Agricultural | Non Pertanian/<br>Non Agricultural | Pertanian/<br>Agricultural | Non Pertanian/<br>Non Agricultural |
| 1           | Kuantan Singingi                | 42.616                     | 33.801                             | 42.229                     | 32.620                             |
| 2           | Indragiri Hulu                  | 65.380                     | 41.403                             | 63.723                     | 36.223                             |
| 3           | Indragiri Hilir                 | 105.012                    | 61.651                             | 112.159                    | 49.541                             |
| 4           | Pelalawan                       | 71.475                     | 51.920                             | 81.831                     | 43.565                             |
| 5           | Siak                            | 53.461                     | 65.284                             | 68.904                     | 48.025                             |
| 6           | Kampar                          | 110.683                    | 90.251                             | 117.410                    | 76.642                             |
| 7           | Rokan Hulu                      | 108.988                    | 59.850                             | 114.487                    | 51.725                             |
| 8           | Bengkalis                       | 53.110                     | 73.586                             | 53.873                     | 70.175                             |
| 9           | Rokan Hilir                     | 93.138                     | 55.325                             | 109.636                    | 48.405                             |
| 10          | Kepulauan Meranti               | 15.441                     | 19.591                             | 15.944                     | 17.917                             |
| 11          | Kota Pekanbaru                  | 12.147                     | 244.029                            | 11.788                     | 238.177                            |
| 12          | Kota Dumai                      | 13.914                     | 50.934                             | 16.410                     | 50.774                             |
| <b>Riau</b> |                                 | <b>745.365</b>             | <b>847.625</b>                     | <b>808.395</b>             | <b>763.788</b>                     |

Sumber : Badan Pusat Statistik, Susenas Maret 2022

Source : BPS - Statistics Indonesia, The March 2022 Susenas

**Tabel 1.3.6. Jumlah Kepala Rumah Tangga Menurut Sektor Lapangan Usaha dan Kabupaten/ Kota di Provinsi Jambi, Tahun 2021 - 2022**

**Table Number of Head of Households By Sector Business Field and District/City in Jambi Province, 2021 - 2022**

(Orang/Person)

| No.          | Kabupaten/Kota<br>District/City | 2021                       |                                    | 2022                       |                                    |
|--------------|---------------------------------|----------------------------|------------------------------------|----------------------------|------------------------------------|
|              |                                 | Pertanian/<br>Agricultural | Non Pertanian/<br>Non Agricultural | Pertanian/<br>Agricultural | Non Pertanian/<br>Non Agricultural |
| 1            | Kerinci                         | 47.003                     | 16.571                             | 46.690                     | 16.635                             |
| 2            | Merangin                        | 68.938                     | 33.296                             | 67.020                     | 27.188                             |
| 3            | Sarolangun                      | 40.502                     | 32.120                             | 42.516                     | 29.973                             |
| 4            | Batang Hari                     | 41.959                     | 21.939                             | 38.018                     | 23.211                             |
| 5            | Muaro Jambi                     | 71.568                     | 41.340                             | 67.317                     | 42.312                             |
| 6            | Tanjung Jabung Timur            | 38.276                     | 14.878                             | 37.113                     | 15.088                             |
| 7            | Tanjung Jabung Barat            | 45.556                     | 32.183                             | 49.829                     | 26.361                             |
| 8            | Tebo                            | 64.426                     | 25.231                             | 65.726                     | 23.369                             |
| 9            | Bungo                           | 55.824                     | 37.441                             | 54.767                     | 35.759                             |
| 10           | Kota Jambi                      | 7.507                      | 117.807                            | 7.581                      | 119.037                            |
| 11           | Kota Sungai Penuh               | 7.092                      | 14.362                             | 5.251                      | 16.281                             |
| <b>Jambi</b> |                                 | <b>488.651</b>             | <b>387.168</b>                     | <b>481.827</b>             | <b>375.215</b>                     |

Sumber : Badan Pusat Statistik, Susenas Maret 2022

Source : BPS - Statistics Indonesia, The March 2022 Susenas

**Tabel 1.3.7. Jumlah Kepala Rumah Tangga Menurut Sektor Lapangan Usaha dan Kabupaten/Kota di Provinsi Sumatera Selatan, Tahun 2021 - 2022**

**Table Number of Head of Households By Sector Business Field and District/City in Sumatera Selatan Province, 2021 - 2022**

(Orang/Person)

| No.                     | Kabupaten/Kota<br>District/City | 2021                       |                                    | 2022                       |                                    |
|-------------------------|---------------------------------|----------------------------|------------------------------------|----------------------------|------------------------------------|
|                         |                                 | Pertanian/<br>Agricultural | Non Pertanian/<br>Non Agricultural | Pertanian/<br>Agricultural | Non Pertanian/<br>Non Agricultural |
| 1                       | Ogan Komering Ulu               | 46.690                     | 39.451                             | 45.127                     | 36.589                             |
| 2                       | Ogan Komering Ilir              | 131.868                    | 64.037                             | 127.962                    | 68.352                             |
| 3                       | Muara Enim                      | 97.780                     | 56.826                             | 89.792                     | 62.242                             |
| 4                       | Lahat                           | 64.166                     | 40.537                             | 64.154                     | 38.134                             |
| 5                       | Musi Rawas                      | 81.860                     | 28.502                             | 83.329                     | 23.501                             |
| 6                       | Musi Banyuasin                  | 114.136                    | 49.805                             | 102.097                    | 50.438                             |
| 7                       | Banyu Asin                      | 133.706                    | 71.486                             | 138.967                    | 64.614                             |
| 8                       | Ogan Komering Ulu Selatan       | 82.427                     | 17.073                             | 78.230                     | 16.612                             |
| 9                       | Ogan Komering Ulu Timur         | 128.237                    | 45.008                             | 130.540                    | 42.248                             |
| 10                      | Ogan Ilir                       | 52.694                     | 49.038                             | 46.586                     | 50.968                             |
| 11                      | Empat Lawang                    | 51.841                     | 11.895                             | 54.991                     | 11.406                             |
| 12                      | Penukal Abab Lematang Ilir      | 33.167                     | 13.858                             | 34.669                     | 13.230                             |
| 13                      | Musi Rawas Utara                | 34.387                     | 15.167                             | 36.463                     | 15.006                             |
| 14                      | Kota Palembang                  | 7.991                      | 337.402                            | 12.150                     | 319.978                            |
| 15                      | Kota Prabumulih                 | 12.217                     | 33.861                             | 9.368                      | 33.144                             |
| 16                      | Kota Pagar Alam                 | 16.759                     | 19.477                             | 18.653                     | 16.585                             |
| 17                      | Kota Lubuklinggau               | 12.835                     | 41.184                             | 12.600                     | 39.078                             |
| <b>Sumatera Selatan</b> |                                 | <b>1.102.761</b>           | <b>934.607</b>                     | <b>1.085.674</b>           | <b>902.125</b>                     |

Sumber : Badan Pusat Statistik, Susenas Maret 2022

Source : BPS - Statistics Indonesia, The March 2022 Susenas

**Tabel 1.3.8. Jumlah Kepala Rumah Tangga Menurut Sektor Lapangan Usaha dan Kabupaten/Kota di Provinsi Bengkulu, Tahun 2021 - 2022**

**Table** *Number of Head of Households By Sector Business Field and District/City in Bengkulu Province, 2021 - 2022*

(Orang/Person)

| No.             | Kabupaten/Kota<br>District/City | 2021                       |                                    | 2022                       |                                    |
|-----------------|---------------------------------|----------------------------|------------------------------------|----------------------------|------------------------------------|
|                 |                                 | Pertanian/<br>Agricultural | Non Pertanian/<br>Non Agricultural | Pertanian/<br>Agricultural | Non Pertanian/<br>Non Agricultural |
| 1               | Bengkulu Selatan                | 23.321                     | 17.870                             | 23.301                     | 18.285                             |
| 2               | Rejang Lebong                   | 37.677                     | 35.137                             | 40.888                     | 30.644                             |
| 3               | Bengkulu Utara                  | 53.359                     | 27.807                             | 52.615                     | 24.005                             |
| 4               | Kaur                            | 22.153                     | 8.661                              | 20.038                     | 9.070                              |
| 5               | Seluma                          | 34.795                     | 14.949                             | 32.922                     | 15.435                             |
| 6               | Mukomuko                        | 32.111                     | 15.107                             | 33.402                     | 11.875                             |
| 7               | Lebong                          | 19.743                     | 11.670                             | 19.476                     | 10.262                             |
| 8               | Kepahiang                       | 26.707                     | 12.158                             | 24.893                     | 10.958                             |
| 9               | Bengkulu Tengah                 | 17.147                     | 11.794                             | 16.154                     | 12.775                             |
| 10              | Kota Bengkulu                   | 5.781                      | 81.006                             | 6.734                      | 71.837                             |
| <b>Bengkulu</b> |                                 | <b>272.794</b>             | <b>236.159</b>                     | <b>270.423</b>             | <b>215.148</b>                     |

Sumber : Badan Pusat Statistik, Susenas Maret 2022

Source : BPS - Statistics Indonesia, The March 2022 Susenas

**Tabel 1.3.9. Jumlah Kepala Rumah Tangga Menurut Sektor Lapangan Usaha dan Kabupaten/ Kota di Provinsi Lampung, Tahun 2021 - 2022**

**Table Number of Head of Households By Sector Business Field and District/City in Lampung Province, 2021 - 2022**

(Orang/Person)

| No.            | Kabupaten/Kota<br>District/City | 2021                       |                                    | 2022                       |                                    |
|----------------|---------------------------------|----------------------------|------------------------------------|----------------------------|------------------------------------|
|                |                                 | Pertanian/<br>Agricultural | Non Pertanian/<br>Non Agricultural | Pertanian/<br>Agricultural | Non Pertanian/<br>Non Agricultural |
| 1              | Lampung Barat                   | 65.891                     | 14.575                             | 63.562                     | 13.558                             |
| 2              | Tanggamus                       | 96.370                     | 47.856                             | 106.419                    | 33.595                             |
| 3              | Lampung Selatan                 | 122.720                    | 129.569                            | 113.550                    | 128.203                            |
| 4              | Lampung Timur                   | 177.761                    | 94.891                             | 167.175                    | 97.081                             |
| 5              | Lampung Tengah                  | 218.415                    | 116.381                            | 209.446                    | 121.857                            |
| 6              | Lampung Utara                   | 100.416                    | 47.371                             | 95.987                     | 47.580                             |
| 7              | Way Kanan                       | 88.182                     | 33.580                             | 78.942                     | 36.306                             |
| 8              | Tulangbawang                    | 62.271                     | 41.026                             | 63.946                     | 36.610                             |
| 9              | Pesawaran                       | 66.287                     | 46.285                             | 63.139                     | 43.821                             |
| 10             | Pringsewu                       | 43.447                     | 62.787                             | 46.532                     | 51.828                             |
| 11             | Mesuji                          | 35.189                     | 17.351                             | 37.129                     | 16.214                             |
| 12             | Tulang Bawang Barat             | 52.651                     | 20.910                             | 51.686                     | 21.681                             |
| 13             | Pesisir Barat                   | 22.201                     | 11.455                             | 19.223                     | 10.359                             |
| 14             | Kota Bandar Lampung             | 4.992                      | 217.992                            | 3.748                      | 221.820                            |
| 15             | Kota Metro                      | 3.412                      | 36.144                             | 3.883                      | 33.188                             |
| <b>Lampung</b> |                                 | <b>1.160.205</b>           | <b>938.173</b>                     | <b>1.124.365</b>           | <b>913.702</b>                     |

Sumber : Badan Pusat Statistik, Susenas Maret 2022

Source : BPS - Statistics Indonesia, The March 2022 Susenas

**Tabel 1.3.10. Jumlah Kepala Rumah Tangga Menurut Sektor Lapangan Usaha dan Kabupaten/ Kota di Provinsi Kepulauan Bangka Belitung, Tahun 2021 - 2022**

**Table Number of Head of Households By Sector Business Field and District/City in Kepulauan Bangka Belitung Province, 2021 - 2022**

(Orang/Person)

| No.                              | Kabupaten/Kota<br>District/City | 2021                       |                                    | 2022                       |                                    |
|----------------------------------|---------------------------------|----------------------------|------------------------------------|----------------------------|------------------------------------|
|                                  |                                 | Pertanian/<br>Agricultural | Non Pertanian/<br>Non Agricultural | Pertanian/<br>Agricultural | Non Pertanian/<br>Non Agricultural |
| 1                                | Bangka                          | 27.161                     | 47.773                             | 21.362                     | 56.088                             |
| 2                                | Belitung                        | 11.596                     | 30.271                             | 6.240                      | 35.069                             |
| 3                                | Bangka Barat                    | 20.051                     | 31.390                             | 15.121                     | 35.575                             |
| 4                                | Bangka Tengah                   | 18.562                     | 25.614                             | 11.891                     | 32.950                             |
| 5                                | Bangka Selatan                  | 23.271                     | 25.848                             | 14.877                     | 34.198                             |
| 6                                | Belitung Timur                  | 8.648                      | 24.364                             | 6.742                      | 25.229                             |
| 7                                | Kota Pangkal Pinang             | 3.703                      | 46.127                             | 2.087                      | 44.770                             |
| <b>Kepulauan Bangka Belitung</b> |                                 | <b>112.992</b>             | <b>231.387</b>                     | <b>78.321</b>              | <b>263.878</b>                     |

Sumber : Badan Pusat Statistik, Susenas Maret 2022

Source : BPS - Statistics Indonesia, The March 2022 Susenas

**Tabel 1.3.11. Jumlah Kepala Rumah Tangga Menurut Sektor Lapangan Usaha dan Kabupaten/Kota di Provinsi Kepulauan Riau, Tahun 2021 - 2022**

**Table** *Number of Head of Households By Sector Business Field and District/City in Kepulauan Riau Province, 2021 - 2022*

(Orang/Person)

| No.                   | Kabupaten/Kota<br>District/City | 2021                       |                                    | 2022                       |                                    |
|-----------------------|---------------------------------|----------------------------|------------------------------------|----------------------------|------------------------------------|
|                       |                                 | Pertanian/<br>Agricultural | Non Pertanian/<br>Non Agricultural | Pertanian/<br>Agricultural | Non Pertanian/<br>Non Agricultural |
| 1                     | Karimun                         | 4.919                      | 44.960                             | 7.071                      | 40.214                             |
| 2                     | Bintan                          | 4.964                      | 27.776                             | 3.528                      | 25.988                             |
| 3                     | Natuna                          | 3.090                      | 13.965                             | 3.039                      | 12.575                             |
| 4                     | Lingga                          | 2.601                      | 13.638                             | 2.403                      | 11.941                             |
| 5                     | Kepulauan Anambas               | 1.327                      | 6.585                              | 1.120                      | 6.978                              |
| 6                     | Kota Batam                      | 2.052                      | 387.412                            | 8.399                      | 379.924                            |
| 7                     | Kota Tanjung Pinang             | 876                        | 46.728                             | 1.026                      | 43.957                             |
| <b>Kepulauan Riau</b> |                                 | <b>19.829</b>              | <b>541.064</b>                     | <b>26.586</b>              | <b>521.577</b>                     |

Sumber : Badan Pusat Statistik, Susenas Maret 2022

Source : BPS - Statistics Indonesia, The March 2022 Susenas

**Tabel 1.3.12. Jumlah Kepala Rumah Tangga Menurut Sektor Lapangan Usaha dan Kabupaten/Kota di Provinsi DKI Jakarta, Tahun 2021 - 2022**

**Table** *Number of Head of Households By Sector Business Field and District/City in DKI Jakarta Province, 2021 - 2022*

(Orang/Person)

| No.                | Kabupaten/Kota<br>District/City | 2021                       |                                    | 2022                       |                                    |
|--------------------|---------------------------------|----------------------------|------------------------------------|----------------------------|------------------------------------|
|                    |                                 | Pertanian/<br>Agricultural | Non Pertanian/<br>Non Agricultural | Pertanian/<br>Agricultural | Non Pertanian/<br>Non Agricultural |
| 1                  | Kepulauan Seribu                | 78                         | 3.604                              | 104                        | 3.816                              |
| 2                  | Kota Jakarta Selatan            | 2.809                      | 526.822                            | 2.232                      | 517.369                            |
| 3                  | Kota Jakarta Timur              | 4.041                      | 694.446                            | 6.017                      | 652.832                            |
| 4                  | Kota Jakarta Pusat              | 1.155                      | 237.005                            | -                          | 212.460                            |
| 5                  | Kota Jakarta Barat              | 2.907                      | 620.546                            | 6.184                      | 608.429                            |
| 6                  | Kota Jakarta Utara              | 4.232                      | 429.960                            | 3.667                      | 396.720                            |
| <b>DKI Jakarta</b> |                                 | <b>15.222</b>              | <b>2.512.383</b>                   | <b>18.204</b>              | <b>2.391.627</b>                   |

Sumber : Badan Pusat Statistik, Susenas Maret 2022

Source : BPS - Statistics Indonesia, The March 2022 Susenas

**Tabel 1.3.13. Jumlah Kepala Rumah Tangga Menurut Sektor Lapangan Usaha dan Kabupaten/ Kota di Provinsi Jawa Barat, Tahun 2021 - 2022**

**Table Number of Head of Households By Sector Business Field and District/City in Jawa Barat Province, 2021 - 2022**

(Orang/Person)

| No.               | Kabupaten/Kota<br>District/City | 2021                       |                                    | 2022                       |                                    |
|-------------------|---------------------------------|----------------------------|------------------------------------|----------------------------|------------------------------------|
|                   |                                 | Pertanian/<br>Agricultural | Non Pertanian/<br>Non Agricultural | Pertanian/<br>Agricultural | Non Pertanian/<br>Non Agricultural |
| 1                 | Bogor                           | 165.917                    | 1.251.559                          | 176.650                    | 1.256.472                          |
| 2                 | Sukabumi                        | 269.806                    | 371.831                            | 256.926                    | 375.780                            |
| 3                 | Cianjur                         | 307.467                    | 326.147                            | 274.063                    | 338.841                            |
| 4                 | Bandung                         | 152.994                    | 768.151                            | 122.097                    | 741.250                            |
| 5                 | Garut                           | 253.355                    | 380.003                            | 220.110                    | 398.404                            |
| 6                 | Tasikmalaya                     | 180.982                    | 306.161                            | 181.991                    | 311.708                            |
| 7                 | Ciamis                          | 132.809                    | 215.710                            | 108.598                    | 211.552                            |
| 8                 | Kuningan                        | 99.084                     | 177.389                            | 83.930                     | 175.363                            |
| 9                 | Cirebon                         | 90.971                     | 427.423                            | 86.477                     | 453.767                            |
| 10                | Majalengka                      | 135.231                    | 190.827                            | 111.223                    | 200.258                            |
| 11                | Sumedang                        | 110.866                    | 212.905                            | 100.754                    | 203.455                            |
| 12                | Indramayu                       | 190.679                    | 280.701                            | 178.058                    | 284.113                            |
| 13                | Subang                          | 169.747                    | 251.546                            | 169.524                    | 240.753                            |
| 14                | Purwakarta                      | 53.349                     | 177.163                            | 51.755                     | 171.454                            |
| 15                | Karawang                        | 196.643                    | 397.533                            | 167.080                    | 414.090                            |
| 16                | Bekasi                          | 63.206                     | 915.159                            | 82.418                     | 912.788                            |
| 17                | Bandung Barat                   | 111.502                    | 303.678                            | 108.315                    | 295.392                            |
| 18                | Pangandaran                     | 46.410                     | 70.430                             | 46.075                     | 65.421                             |
| 19                | Kota Bogor                      | 3.247                      | 241.989                            | 2.825                      | 250.697                            |
| 20                | Kota Sukabumi                   | 2.956                      | 71.065                             | 3.573                      | 67.193                             |
| 21                | Kota Bandung                    | 4.381                      | 589.320                            | 3.790                      | 550.375                            |
| 22                | Kota Cirebon                    | 2.296                      | 70.750                             | 1.337                      | 70.163                             |
| 23                | Kota Bekasi                     | 2.861                      | 724.739                            | 8.255                      | 694.020                            |
| 24                | Kota Depok                      | 3.504                      | 578.229                            | 4.388                      | 540.379                            |
| 25                | Kota Cimahi                     | 3.784                      | 142.922                            | 876                        | 142.506                            |
| 26                | Kota Tasikmalaya                | 11.482                     | 154.210                            | 12.958                     | 149.659                            |
| 27                | Kota Banjar                     | 8.479                      | 39.351                             | 7.279                      | 37.693                             |
| <b>Jawa Barat</b> |                                 | <b>2.774.008</b>           | <b>9.636.891</b>                   | <b>2.571.324</b>           | <b>9.553.545</b>                   |

Sumber : Badan Pusat Statistik, Susenas Maret 2022

Source : BPS - Statistics Indonesia, The March 2022 Susenas

**Tabel 1.3.14. Jumlah Kepala Rumah Tangga Menurut Sektor Lapangan Usaha dan Kabupaten/ Kota di Provinsi Jawa Tengah, Tahun 2021 - 2022**

**Table Number of Head of Households By Sector Business Field and District/City in Jawa Tengah Province, 2021 - 2022**

| No.                | Kabupaten/Kota<br>District/City | (Orang/Person)             |                                    |                            |                                    |
|--------------------|---------------------------------|----------------------------|------------------------------------|----------------------------|------------------------------------|
|                    |                                 | 2021                       |                                    | 2022                       |                                    |
|                    |                                 | Pertanian/<br>Agricultural | Non Pertanian/<br>Non Agricultural | Pertanian/<br>Agricultural | Non Pertanian/<br>Non Agricultural |
| 1                  | Cilacap                         | 198.319                    | 227.691                            | 181.519                    | 229.321                            |
| 2                  | Banyumas                        | 127.972                    | 279.476                            | 122.483                    | 268.702                            |
| 3                  | Purbalingga                     | 78.001                     | 136.319                            | 66.765                     | 137.362                            |
| 4                  | Banjarnegara                    | 121.542                    | 110.288                            | 109.956                    | 112.829                            |
| 5                  | Kebumen                         | 149.740                    | 146.661                            | 138.822                    | 133.981                            |
| 6                  | Purworejo                       | 80.704                     | 95.824                             | 74.959                     | 99.892                             |
| 7                  | Wonosobo                        | 108.344                    | 94.359                             | 107.259                    | 86.160                             |
| 8                  | Magelang                        | 157.225                    | 182.251                            | 146.795                    | 164.326                            |
| 9                  | Boyolali                        | 113.385                    | 140.252                            | 104.742                    | 142.381                            |
| 10                 | Klaten                          | 64.506                     | 216.421                            | 68.855                     | 216.501                            |
| 11                 | Sukoharjo                       | 42.330                     | 172.474                            | 36.243                     | 172.321                            |
| 12                 | Wonogiri                        | 147.461                    | 94.628                             | 109.075                    | 106.030                            |
| 13                 | Karanganyar                     | 70.955                     | 134.672                            | 67.796                     | 129.593                            |
| 14                 | Sragen                          | 119.879                    | 117.076                            | 109.446                    | 110.313                            |
| 15                 | Grobogan                        | 204.286                    | 177.897                            | 180.111                    | 187.932                            |
| 16                 | Blora                           | 138.613                    | 91.972                             | 132.173                    | 96.663                             |
| 17                 | Rembang                         | 59.895                     | 88.349                             | 56.705                     | 90.016                             |
| 18                 | Pati                            | 152.902                    | 165.017                            | 143.339                    | 164.344                            |
| 19                 | Kudus                           | 36.568                     | 174.561                            | 35.411                     | 179.023                            |
| 20                 | Jepara                          | 62.865                     | 239.174                            | 60.811                     | 249.969                            |
| 21                 | Demak                           | 112.850                    | 180.312                            | 100.063                    | 197.256                            |
| 22                 | Semarang                        | 104.493                    | 176.569                            | 82.661                     | 178.190                            |
| 23                 | Temanggung                      | 116.421                    | 80.238                             | 103.071                    | 82.928                             |
| 24                 | Kendal                          | 88.153                     | 145.015                            | 82.318                     | 149.941                            |
| 25                 | Batang                          | 64.023                     | 108.094                            | 60.078                     | 105.057                            |
| 26                 | Pekalongan                      | 40.543                     | 140.823                            | 38.395                     | 146.154                            |
| 27                 | Pemalang                        | 99.659                     | 190.648                            | 89.506                     | 209.157                            |
| 28                 | Tegal                           | 103.888                    | 235.628                            | 77.748                     | 255.997                            |
| 29                 | Brebes                          | 182.600                    | 235.300                            | 174.671                    | 234.266                            |
| 30                 | Kota Magelang                   | 983                        | 25.970                             | 622                        | 24.797                             |
| 31                 | Kota Surakarta                  | 1.775                      | 114.374                            | 528                        | 121.412                            |
| 32                 | Kota Salatiga                   | 3.728                      | 41.613                             | 1.811                      | 41.890                             |
| 33                 | Kota Semarang                   | 8.254                      | 413.772                            | 9.102                      | 426.378                            |
| 34                 | Kota Pekalongan                 | 1.282                      | 68.480                             | 1.254                      | 72.588                             |
| 35                 | Kota Tegal                      | 1.011                      | 50.327                             | 481                        | 51.611                             |
| <b>Jawa Tengah</b> |                                 | <b>3.165.155</b>           | <b>5.292.525</b>                   | <b>2.875.576</b>           | <b>5.375.280</b>                   |

Sumber : Badan Pusat Statistik, Susenas Maret 2022

Source : BPS - Statistics Indonesia, The March 2022 Susenas

**Tabel 1.3.15. Jumlah Kepala Rumah Tangga Menurut Sub Sektor dan Kabupaten/Kota di Provinsi D.I. Yogyakarta, Tahun 2021 - 2022**

**Table Number of Head of Households By Sector Business Field and District/City in D.I. Yogyakarta, 2021 - 2022**

(Orang/Person)

| No.                    | Kabupaten/Kota<br>District/City | 2021                       |                                    | 2021                       |                                    |
|------------------------|---------------------------------|----------------------------|------------------------------------|----------------------------|------------------------------------|
|                        |                                 | Pertanian/<br>Agricultural | Non Pertanian/<br>Non Agricultural | Pertanian/<br>Agricultural | Non Pertanian/<br>Non Agricultural |
| 1                      | Kulon Progo                     | 48.530                     | 61.946                             | 42.715                     | 56.842                             |
| 2                      | Bantul                          | 34.364                     | 215.542                            | 41.470                     | 203.375                            |
| 3                      | Gunung Kidul                    | 106.553                    | 92.040                             | 91.712                     | 90.632                             |
| 4                      | Sleman                          | 45.568                     | 261.598                            | 56.516                     | 229.168                            |
| 5                      | Kota Yogyakarta                 | 2.198                      | 104.948                            | 1.002                      | 101.782                            |
| <b>D.I. Yogyakarta</b> |                                 | <b>237.213</b>             | <b>736.074</b>                     | <b>233.414</b>             | <b>681.799</b>                     |

Sumber : Badan Pusat Statistik, Susenas Maret 2022

Source : BPS - Statistics Indonesia, The March 2022 Susenas



**Tabel 1.3.16. Jumlah Kepala Rumah Tangga Menurut Sektor Lapangan Usaha dan Kabupaten/ Kota di Provinsi Jawa Timur, Tahun 2021 - 2022**

**Table Number of Head of Households By Sector Business Field and District/City in Jawa Timur Province, 2021 - 2022**

| No.               | Kabupaten/Kota<br>District/City | (Orang/Person)             |                                    |                            |                                    |
|-------------------|---------------------------------|----------------------------|------------------------------------|----------------------------|------------------------------------|
|                   |                                 | 2021                       |                                    | 2022                       |                                    |
|                   |                                 | Pertanian/<br>Agricultural | Non Pertanian/<br>Non Agricultural | Pertanian/<br>Agricultural | Non Pertanian/<br>Non Agricultural |
| 1                 | Pacitan                         | 95.057                     | 47.540                             | 80.227                     | 50.558                             |
| 2                 | Ponorogo                        | 141.185                    | 85.780                             | 125.318                    | 87.129                             |
| 3                 | Trenggalek                      | 104.389                    | 74.266                             | 96.915                     | 70.252                             |
| 4                 | Tulungagung                     | 124.710                    | 143.225                            | 122.851                    | 131.360                            |
| 5                 | Blitar                          | 177.645                    | 125.260                            | 154.356                    | 127.062                            |
| 6                 | Kediri                          | 192.179                    | 199.421                            | 184.177                    | 180.088                            |
| 7                 | Malang                          | 285.271                    | 384.819                            | 245.190                    | 382.794                            |
| 8                 | Lumajang                        | 133.875                    | 133.276                            | 117.841                    | 142.329                            |
| 9                 | Jember                          | 316.149                    | 352.452                            | 289.419                    | 360.856                            |
| 10                | Banyuwangi                      | 194.731                    | 232.593                            | 186.254                    | 221.563                            |
| 11                | Bondowoso                       | 113.476                    | 114.207                            | 117.736                    | 107.238                            |
| 12                | Situbondo                       | 107.117                    | 98.595                             | 113.403                    | 95.457                             |
| 13                | Probolinggo                     | 147.334                    | 154.759                            | 135.690                    | 158.378                            |
| 14                | Pasuruan                        | 133.999                    | 274.609                            | 132.125                    | 258.577                            |
| 15                | Sidoarjo                        | 27.105                     | 515.857                            | 30.552                     | 483.350                            |
| 16                | Mojokerto                       | 87.744                     | 188.225                            | 83.978                     | 185.521                            |
| 17                | Jombang                         | 103.781                    | 206.365                            | 91.836                     | 210.706                            |
| 18                | Nganjuk                         | 150.667                    | 119.846                            | 150.883                    | 115.768                            |
| 19                | Madiun                          | 99.551                     | 71.317                             | 93.920                     | 69.754                             |
| 20                | Magetan                         | 89.531                     | 72.474                             | 72.175                     | 75.414                             |
| 21                | Ngawi                           | 147.866                    | 89.057                             | 136.342                    | 91.084                             |
| 22                | Bojonegoro                      | 205.348                    | 138.246                            | 190.590                    | 132.818                            |
| 23                | Taban                           | 158.473                    | 142.534                            | 151.532                    | 141.208                            |
| 24                | Lamongan                        | 170.795                    | 121.342                            | 148.702                    | 118.616                            |
| 25                | Gresik                          | 71.828                     | 229.926                            | 73.182                     | 214.273                            |
| 26                | Bangkalan                       | 139.786                    | 85.146                             | 121.473                    | 114.881                            |
| 27                | Sampang                         | 164.383                    | 76.531                             | 166.382                    | 77.868                             |
| 28                | Pamekasan                       | 135.510                    | 73.952                             | 125.284                    | 74.633                             |
| 29                | Sumenep                         | 164.165                    | 122.153                            | 155.064                    | 109.874                            |
| 30                | Kota Kediri                     | 3.140                      | 63.040                             | 2.914                      | 63.107                             |
| 31                | Kota Blitar                     | 3.604                      | 29.303                             | 3.453                      | 28.470                             |
| 32                | Kota Malang                     | 5.524                      | 196.516                            | 5.650                      | 199.343                            |
| 33                | Kota Probolinggo                | 6.733                      | 49.287                             | 7.322                      | 49.067                             |
| 34                | Kota Pasuruan                   | 1.254                      | 45.812                             | 424                        | 47.233                             |
| 35                | Kota Mojokerto                  | 422                        | 31.096                             | 531                        | 30.369                             |
| 36                | Kota Madiun                     | 1.265                      | 37.143                             | 2.384                      | 37.630                             |
| 37                | Kota Surabaya                   | 4.984                      | 679.477                            | 1.447                      | 632.063                            |
| 38                | Kota Batu                       | 16.278                     | 36.050                             | 14.548                     | 36.945                             |
| <b>Jawa Timur</b> |                                 | <b>4.226.854</b>           | <b>5.841.497</b>                   | <b>3.932.068</b>           | <b>5.713.637</b>                   |

Sumber : Badan Pusat Statistik, Susenas Maret 2022

Source : BPS - Statistics Indonesia, The March 2022 Susenas

**Tabel 1.3.17. Jumlah Kepala Rumah Tangga Menurut Sektor Lapangan Usaha dan Kabupaten/ Kota di Provinsi Banten, Tahun 2021 - 2022**

**Table Number of Head of Households By Sector Business Field and District/City in Banten Province, 2021 - 2022**

(Orang/Person)

| No.           | Kabupaten/Kota<br>District/City | 2021                       |                                    | 2022                       |                                    |
|---------------|---------------------------------|----------------------------|------------------------------------|----------------------------|------------------------------------|
|               |                                 | Pertanian/<br>Agricultural | Non Pertanian/<br>Non Agricultural | Pertanian/<br>Agricultural | Non Pertanian/<br>Non Agricultural |
| 1             | Pandeglang                      | 159.260                    | 124.065                            | 143.331                    | 143.426                            |
| 2             | Lebak                           | 178.432                    | 132.544                            | 147.390                    | 173.675                            |
| 3             | Tangerang                       | 76.126                     | 768.607                            | 90.148                     | 802.133                            |
| 4             | Serang                          | 101.893                    | 209.974                            | 80.582                     | 234.361                            |
| 5             | Kota Tangerang                  | 8.468                      | 539.547                            | 15.032                     | 509.525                            |
| 6             | Kota Cilegon                    | 3.596                      | 97.785                             | 3.473                      | 97.148                             |
| 7             | Kota Serang                     | 14.346                     | 124.591                            | 13.491                     | 130.221                            |
| 8             | Kota Tangerang Selatan          | 5.250                      | 409.081                            | 5.856                      | 387.998                            |
| <b>Banten</b> |                                 | <b>547.371</b>             | <b>2.406.194</b>                   | <b>499.303</b>             | <b>2.478.488</b>                   |

Sumber : Badan Pusat Statistik, Susenas Maret 2022

Source : BPS - Statistics Indonesia, The March 2022 Susenas

**Tabel 1.3.18. Jumlah Kepala Rumah Tangga Menurut Sektor Lapangan Usaha dan Kabupaten/ Kota di Provinsi Bali, Tahun 2021 - 2022**

**Table Number of Head of Households By Sector Business Field and District/City in Bali Province, 2021 - 2022**

(Orang/Person)

| No.         | Kabupaten/Kota<br>District/City | 2021                       |                                    | 2022                       |                                    |
|-------------|---------------------------------|----------------------------|------------------------------------|----------------------------|------------------------------------|
|             |                                 | Pertanian/<br>Agricultural | Non Pertanian/<br>Non Agricultural | Pertanian/<br>Agricultural | Non Pertanian/<br>Non Agricultural |
| 1           | Jembrana                        | 22.105                     | 43.441                             | 18.533                     | 45.901                             |
| 2           | Tabanan                         | 29.020                     | 70.555                             | 30.381                     | 65.394                             |
| 3           | Badung                          | 12.826                     | 142.311                            | 15.614                     | 136.923                            |
| 4           | Gianyar                         | 21.497                     | 83.827                             | 24.133                     | 78.324                             |
| 5           | Klungkung                       | 11.764                     | 27.475                             | 9.498                      | 28.081                             |
| 6           | Bangli                          | 29.373                     | 27.037                             | 26.232                     | 26.358                             |
| 7           | Karang Asem                     | 46.057                     | 53.030                             | 39.835                     | 57.688                             |
| 8           | Buleleng                        | 61.411                     | 100.034                            | 54.099                     | 96.361                             |
| 9           | Kota Denpasar                   | 1.683                      | 252.035                            | 2.885                      | 218.695                            |
| <b>Bali</b> |                                 | <b>235.736</b>             | <b>799.745</b>                     | <b>221.210</b>             | <b>753.725</b>                     |

Sumber : Badan Pusat Statistik, Susenas Maret 2022

Source : BPS - Statistics Indonesia, The March 2022 Susenas

**Tabel 1.3.19. Jumlah Kepala Rumah Tangga Menurut Sektor Lapangan Usaha dan Kabupaten/ Kota di Provinsi Nusa Tenggara Barat, Tahun 2021 - 2022**

**Table Number of Head of Households By Sector Business Field and District/City in Nusa Tenggara Barat Province, 2021 - 2022**

**(Orang/Person)**

| No.                        | Kabupaten/Kota<br>District/City | 2021                       |                                    | 2022                       |                                    |
|----------------------------|---------------------------------|----------------------------|------------------------------------|----------------------------|------------------------------------|
|                            |                                 | Pertanian/<br>Agricultural | Non Pertanian/<br>Non Agricultural | Pertanian/<br>Agricultural | Non Pertanian/<br>Non Agricultural |
| 1                          | Lombok Barat                    | 63.603                     | 132.895                            | 56.793                     | 138.533                            |
| 2                          | Lombok Tengah                   | 155.730                    | 115.766                            | 161.507                    | 99.246                             |
| 3                          | Lombok Timur                    | 155.476                    | 151.723                            | 166.018                    | 142.847                            |
| 4                          | Sumbawa                         | 64.627                     | 51.140                             | 64.024                     | 45.839                             |
| 5                          | Dompu                           | 33.879                     | 26.494                             | 41.168                     | 26.531                             |
| 6                          | Bima                            | 79.917                     | 42.563                             | 81.360                     | 34.113                             |
| 7                          | Sumbawa Barat                   | 14.410                     | 23.836                             | 14.341                     | 21.609                             |
| 8                          | Lombok Utara                    | 32.798                     | 26.448                             | 31.421                     | 26.944                             |
| 9                          | Kota Mataram                    | 4.563                      | 106.386                            | 4.376                      | 107.419                            |
| 10                         | Kota Bima                       | 5.143                      | 37.343                             | 9.266                      | 32.158                             |
| <b>Nusa Tenggara Barat</b> |                                 | <b>610.146</b>             | <b>714.594</b>                     | <b>630.273</b>             | <b>675.238</b>                     |

Sumber : Badan Pusat Statistik, Susenas Maret 2022

Source : BPS - Statistics Indonesia, The March 2022 Susenas

**Tabel 1.3.20. Jumlah Kepala Rumah Tangga Menurut Sektor Lapangan Usaha dan Kabupaten/ Kota di Provinsi Nusa Tenggara Timur, Tahun 2021 - 2022**

**Table** *Number of Head of Households By Sector Business Field and District/City in Nusa Tenggara Timur Province, 2021 - 2022*

(Orang/Person)

| No.                        | Kabupaten/Kota<br>District/City | 2021                       |                                    | 2022                       |                                    |
|----------------------------|---------------------------------|----------------------------|------------------------------------|----------------------------|------------------------------------|
|                            |                                 | Pertanian/<br>Agricultural | Non Pertanian/<br>Non Agricultural | Pertanian/<br>Agricultural | Non Pertanian/<br>Non Agricultural |
| 1                          | Sumba Barat                     | 16.295                     | 8.360                              | 15.772                     | 8.039                              |
| 2                          | Sumba Timur                     | 29.174                     | 21.684                             | 25.466                     | 19.676                             |
| 3                          | Kupang                          | 57.216                     | 27.338                             | 58.473                     | 23.714                             |
| 4                          | Timor Tengah Selatan            | 78.555                     | 36.872                             | 73.585                     | 35.023                             |
| 5                          | Timor Tengah Utara              | 32.362                     | 25.822                             | 31.410                     | 22.308                             |
| 6                          | Belu                            | 24.931                     | 19.766                             | 24.514                     | 16.376                             |
| 7                          | Alor                            | 23.361                     | 19.408                             | 19.101                     | 17.977                             |
| 8                          | Lembata                         | 18.048                     | 13.068                             | 16.587                     | 12.277                             |
| 9                          | Flores Timur                    | 33.233                     | 21.823                             | 26.609                     | 21.844                             |
| 10                         | Sikka                           | 30.171                     | 30.683                             | 26.215                     | 36.034                             |
| 11                         | Ende                            | 26.953                     | 26.042                             | 24.638                     | 24.811                             |
| 12                         | Ngada                           | 19.600                     | 13.494                             | 16.733                     | 12.307                             |
| 13                         | Manggarai                       | 37.405                     | 35.048                             | 37.345                     | 32.309                             |
| 14                         | Rote Ndao                       | 23.349                     | 15.419                             | 22.023                     | 13.784                             |
| 15                         | Manggarai Barat                 | 40.209                     | 22.270                             | 38.870                     | 20.454                             |
| 16                         | Sumba Tengah                    | 9.882                      | 4.363                              | 9.595                      | 3.039                              |
| 17                         | Sumba Barat Daya                | 49.648                     | 14.003                             | 42.298                     | 16.200                             |
| 18                         | Nagekeo                         | 20.011                     | 8.052                              | 17.771                     | 7.420                              |
| 19                         | Manggarai Timur                 | 49.320                     | 14.098                             | 45.792                     | 12.795                             |
| 20                         | Sabu Raijua                     | 10.764                     | 8.165                              | 12.712                     | 8.049                              |
| 21                         | Malaka                          | 31.208                     | 11.401                             | 31.710                     | 10.991                             |
| 22                         | Kota Kupang                     | 3.316                      | 86.869                             | 3.338                      | 84.892                             |
| <b>Nusa Tenggara Timur</b> |                                 | <b>665.011</b>             | <b>484.048</b>                     | <b>620.557</b>             | <b>460.317</b>                     |

Sumber : Badan Pusat Statistik, Susenas Maret 2022

Source : BPS - Statistics Indonesia, The March 2022 Susenas

**Tabel 1.3.21. Jumlah Kepala Rumah Tangga Menurut Sektor Lapangan Usaha dan Kabupaten/ Kota di Provinsi Kalimantan Barat, Tahun 2021 - 2022**

**Table Number of Head of Households By Sector Business Field and District/City in Kalimantan Barat Province, 2021 - 2022**

(Orang/Person)

| No.                     | Kabupaten/Kota<br>District/City | 2021                       |                                    | 2022                       |                                    |
|-------------------------|---------------------------------|----------------------------|------------------------------------|----------------------------|------------------------------------|
|                         |                                 | Pertanian/<br>Agricultural | Non Pertanian/<br>Non Agricultural | Pertanian/<br>Agricultural | Non Pertanian/<br>Non Agricultural |
| 1                       | Sambas                          | 77.370                     | 47.134                             | 73.472                     | 35.589                             |
| 2                       | Bengkayang                      | 30.899                     | 29.821                             | 34.344                     | 25.912                             |
| 3                       | Landak                          | 59.738                     | 26.349                             | 61.035                     | 26.943                             |
| 4                       | Pontianak                       | 21.074                     | 33.217                             | 16.328                     | 29.864                             |
| 5                       | Sanggau                         | 79.206                     | 39.504                             | 74.499                     | 34.025                             |
| 6                       | Ketapang                        | 82.458                     | 45.704                             | 79.592                     | 49.608                             |
| 7                       | Sintang                         | 74.212                     | 36.679                             | 70.413                     | 39.447                             |
| 8                       | Kapuas Hulu                     | 31.683                     | 27.115                             | 31.234                     | 28.338                             |
| 9                       | Sekadau                         | 38.585                     | 12.560                             | 41.336                     | 11.291                             |
| 10                      | Melawi                          | 25.808                     | 26.034                             | 26.008                     | 23.129                             |
| 11                      | Kayong Utara                    | 12.582                     | 10.563                             | 12.106                     | 10.445                             |
| 12                      | Kubu Raya                       | 59.835                     | 62.439                             | 54.628                     | 64.492                             |
| 13                      | Kota Pontianak                  | 4.859                      | 117.856                            | 6.791                      | 124.954                            |
| 14                      | Kota Singkawang                 | 10.407                     | 32.546                             | 8.756                      | 31.900                             |
| <b>Kalimantan Barat</b> |                                 | <b>608.716</b>             | <b>547.521</b>                     | <b>590.543</b>             | <b>535.938</b>                     |

Sumber : Badan Pusat Statistik, Susenas Maret 2022

Source : BPS - Statistics Indonesia, The March 2022 Susenas

**Tabel 1.3.22. Jumlah Kepala Rumah Tangga Menurut Sektor Lapangan Usaha dan Kabupaten/ Kota di Provinsi Kalimantan Tengah, Tahun 2021 - 2022**

**Table Number of Head of Households By Sector Business Field and District/City in Kalimantan Tengah Province, 2021 - 2022**

| No.                      | Kabupaten/Kota<br>District/City | (Orang/Person)             |                                    |                            |                                    |
|--------------------------|---------------------------------|----------------------------|------------------------------------|----------------------------|------------------------------------|
|                          |                                 | 2021                       |                                    | 2022                       |                                    |
|                          |                                 | Pertanian/<br>Agricultural | Non Pertanian/<br>Non Agricultural | Pertanian/<br>Agricultural | Non Pertanian/<br>Non Agricultural |
| 1                        | Kotawaringin Barat              | 32.737                     | 46.403                             | 37.898                     | 43.553                             |
| 2                        | Kotawaringin Timur              | 49.903                     | 63.174                             | 58.429                     | 53.360                             |
| 3                        | Kapuas                          | 46.497                     | 46.369                             | 44.780                     | 48.557                             |
| 4                        | Barito Selatan                  | 10.385                     | 16.728                             | 9.092                      | 17.275                             |
| 5                        | Barito Utara                    | 17.305                     | 16.782                             | 17.139                     | 14.276                             |
| 6                        | Sukamara                        | 9.102                      | 6.771                              | 8.773                      | 6.868                              |
| 7                        | Lamandau                        | 14.506                     | 8.644                              | 13.458                     | 8.590                              |
| 8                        | Seruyan                         | 37.229                     | 16.190                             | 36.851                     | 17.480                             |
| 9                        | Katingan                        | 9.854                      | 30.571                             | 13.544                     | 26.945                             |
| 10                       | Pulang Pisau                    | 16.600                     | 16.220                             | 15.012                     | 16.439                             |
| 11                       | Gunung Mas                      | 6.664                      | 20.969                             | 5.104                      | 21.935                             |
| 12                       | Barito Timur                    | 17.935                     | 14.452                             | 13.798                     | 18.252                             |
| 13                       | Murung Raya                     | 9.771                      | 19.423                             | 8.578                      | 20.675                             |
| 14                       | Kota Palangka Raya              | 3.036                      | 58.579                             | 2.635                      | 59.982                             |
| <b>Kalimantan Tengah</b> |                                 | <b>281.524</b>             | <b>381.275</b>                     | <b>285.091</b>             | <b>374.188</b>                     |

Sumber : Badan Pusat Statistik, Susenas Maret 2022

Source : BPS - Statistics Indonesia, The March 2022 Susenas

**Tabel 1.3.23. Jumlah Kepala Rumah Tangga Menurut Sektor Lapangan Usaha dan Kabupaten/ Kota di Provinsi Kalimantan Selatan, Tahun 2021 - 2022**

**Table Number of Head of Households By Sector Business Field and District/City in Kalimantan Selatan Province, 2021 - 2022**

(Orang/Person)

| No.                       | Kabupaten/Kota<br>District/City | 2021                       |                                    | 2022                       |                                    |
|---------------------------|---------------------------------|----------------------------|------------------------------------|----------------------------|------------------------------------|
|                           |                                 | Pertanian/<br>Agricultural | Non Pertanian/<br>Non Agricultural | Pertanian/<br>Agricultural | Non Pertanian/<br>Non Agricultural |
| 1                         | Tanah Laut                      | 43.594                     | 44.221                             | 40.918                     | 41.892                             |
| 2                         | Kota Baru                       | 35.805                     | 35.278                             | 37.863                     | 35.660                             |
| 3                         | Banjjar                         | 54.897                     | 91.561                             | 56.059                     | 87.091                             |
| 4                         | Barito Kuala                    | 43.571                     | 37.030                             | 41.100                     | 38.144                             |
| 5                         | Tapin                           | 26.699                     | 26.712                             | 22.971                     | 27.235                             |
| 6                         | Hulu Sungai Selatan             | 26.186                     | 30.001                             | 21.830                     | 34.087                             |
| 7                         | Hulu Sungai Tengah              | 34.683                     | 36.258                             | 35.154                     | 36.255                             |
| 8                         | Hulu Sungai Utara               | 7.511                      | 38.446                             | 4.567                      | 41.838                             |
| 9                         | Tabalong                        | 33.449                     | 32.075                             | 30.142                     | 31.493                             |
| 10                        | Tanah Bumbu                     | 39.585                     | 53.227                             | 29.095                     | 61.985                             |
| 11                        | Balangan                        | 23.221                     | 12.967                             | 20.240                     | 13.338                             |
| 12                        | Kota Banjarmasin                | 1.771                      | 159.430                            | 2.433                      | 168.411                            |
| 13                        | Kota Banjar Baru                | 5.662                      | 59.452                             | 2.752                      | 61.795                             |
| <b>Kalimantan Selatan</b> |                                 | <b>376.634</b>             | <b>656.658</b>                     | <b>345.123</b>             | <b>679.223</b>                     |

Sumber : Badan Pusat Statistik, Susenas Maret 2022

Source : BPS - Statistics Indonesia, The March 2022 Susenas

**Tabel 1.3.24. Jumlah Kepala Rumah Tangga Menurut Sektor Lapangan Usaha dan Kabupaten/ Kota di Provinsi Kalimantan Timur, Tahun 2021 - 2022**

**Table Number of Head of Households By Sector Business Field and District/City in Kalimantan Timur Province, 2021 - 2022**

(Orang/Person)

| No.                     | Kabupaten/Kota<br>District/City | 2021                       |                                    | 2022                       |                                    |
|-------------------------|---------------------------------|----------------------------|------------------------------------|----------------------------|------------------------------------|
|                         |                                 | Pertanian/<br>Agricultural | Non Pertanian/<br>Non Agricultural | Pertanian/<br>Agricultural | Non Pertanian/<br>Non Agricultural |
| 1                       | Paser                           | 35.235                     | 29.784                             | 31.642                     | 32.315                             |
| 2                       | Kutai Barat                     | 13.473                     | 21.122                             | 10.725                     | 18.754                             |
| 3                       | Kutai Kartanegara               | 57.104                     | 104.544                            | 48.267                     | 109.962                            |
| 4                       | Kutai Timur                     | 33.482                     | 59.870                             | 33.606                     | 53.026                             |
| 5                       | Berau                           | 15.930                     | 36.791                             | 13.135                     | 37.806                             |
| 6                       | Penajam Paser Utara             | 15.558                     | 18.004                             | 15.009                     | 18.043                             |
| 7                       | Mahakam Hulu                    | 3.477                      | 2.372                              | 2.618                      | 2.912                              |
| 8                       | Kota Balikpapan                 | 4.354                      | 135.068                            | 8.867                      | 133.741                            |
| 9                       | Kota Samarinda                  | 12.337                     | 175.132                            | 10.901                     | 183.415                            |
| 10                      | Kota Bontang                    | 1.866                      | 38.850                             | 2.065                      | 36.749                             |
| <b>Kalimantan Timur</b> |                                 | <b>192.816</b>             | <b>621.537</b>                     | <b>176.835</b>             | <b>626.723</b>                     |

Sumber : Badan Pusat Statistik, Susenas Maret 2022

Source : BPS - Statistics Indonesia, The March 2022 Susenas

**Tabel 1.3.25. Jumlah Kepala Rumah Tangga Menurut Sektor Lapangan Usaha dan Kabupaten/Kota di Provinsi Kalimantan Utara, Tahun 2021 - 2022**

**Table Number of Head of Households By Sector Business Field and District/City in Kalimantan Utara Province, 2021 - 2022**

(Orang/Person)

| No.                     | Kabupaten/Kota<br>District/City | 2021                       |                                    | 2022                       |                                    |
|-------------------------|---------------------------------|----------------------------|------------------------------------|----------------------------|------------------------------------|
|                         |                                 | Pertanian/<br>Agricultural | Non Pertanian/<br>Non Agricultural | Pertanian/<br>Agricultural | Non Pertanian/<br>Non Agricultural |
| 1                       | Malinau                         | 7.771                      | 10.975                             | 8.033                      | 10.760                             |
| 2                       | Bulungan                        | 10.272                     | 17.582                             | 7.866                      | 18.330                             |
| 3                       | Tana Tidung                     | 1.242                      | 4.098                              | 1.200                      | 4.823                              |
| 4                       | Nunukan                         | 21.570                     | 21.915                             | 21.764                     | 19.841                             |
| 5                       | Kota Tarakan                    | 3.001                      | 43.414                             | 1.762                      | 40.345                             |
| <b>Kalimantan Utara</b> |                                 | <b>43.856</b>              | <b>97.984</b>                      | <b>40.626</b>              | <b>94.099</b>                      |

Sumber : Badan Pusat Statistik, Susenas Maret 2022

Source : BPS - Statistics Indonesia, The March 2022 Susenas

**Tabel 1.3.26. Jumlah Kepala Rumah Tangga Menurut Sektor Lapangan Usaha dan Kabupaten/Kota di Provinsi Sulawesi Utara, Tahun 2021 - 2022**

**Table Number of Head of Households By Sector Business Field and District/City in Sulawesi Utara Province, 2021 - 2022**

(Orang/Person)

| No.                   | Kabupaten/Kota<br>District/City | 2021                       |                                    | 2022                       |                                    |
|-----------------------|---------------------------------|----------------------------|------------------------------------|----------------------------|------------------------------------|
|                       |                                 | Pertanian/<br>Agricultural | Non Pertanian/<br>Non Agricultural | Pertanian/<br>Agricultural | Non Pertanian/<br>Non Agricultural |
| 1                     | Bolaang Mongondow               | 35.354                     | 23.755                             | 34.188                     | 21.268                             |
| 2                     | Minahasa                        | 27.978                     | 49.746                             | 25.973                     | 50.356                             |
| 3                     | Kepulauan Sangihe               | 9.788                      | 18.546                             | 7.639                      | 18.291                             |
| 4                     | Kepulauan Talaud                | 10.802                     | 10.302                             | 9.974                      | 10.238                             |
| 5                     | Minahasa Selatan                | 25.690                     | 25.929                             | 22.632                     | 27.374                             |
| 6                     | Minahasa Utara                  | 12.228                     | 31.578                             | 9.669                      | 32.810                             |
| 7                     | Bolaang Mongondow Utara         | 11.404                     | 7.192                              | 9.913                      | 7.783                              |
| 8                     | Siau Tagulandang Biaro          | 7.976                      | 7.789                              | 7.349                      | 6.852                              |
| 9                     | Minahasa Tenggara               | 7.561                      | 15.927                             | 10.034                     | 13.515                             |
| 10                    | Bolaang Mongondow Selatan       | 9.118                      | 4.584                              | 9.579                      | 4.754                              |
| 11                    | Bolaang Mongondow Timur         | 7.605                      | 8.994                              | 7.565                      | 9.017                              |
| 12                    | Kota Manado                     | 1.851                      | 94.875                             | 3.154                      | 96.531                             |
| 13                    | Kota Bitung                     | 2.861                      | 38.619                             | 2.379                      | 39.730                             |
| 14                    | Kota Tomohon                    | 5.173                      | 18.582                             | 4.128                      | 19.969                             |
| 15                    | Kota Kotamobagu                 | 6.600                      | 22.521                             | 7.141                      | 20.745                             |
| <b>Sulawesi Utara</b> |                                 | <b>181.989</b>             | <b>378.939</b>                     | <b>171.319</b>             | <b>379.235</b>                     |

Sumber : Badan Pusat Statistik, Susenas Maret 2022

Source : BPS - Statistics Indonesia, The March 2022 Susenas



**Tabel 1.3.27. Jumlah Kepala Rumah Tangga Menurut Sektor Lapangan Usaha dan Kabupaten/Kota di Provinsi Sulawesi Tengah, Tahun 2021 - 2022**

**Table Number of Head of Households By Sector Business Field and District/City in Sulawesi Tengah Province, 2021 - 2022**

| No.                    | Kabupaten/Kota<br>District/City | (Orang/Person)             |                                    |                            |                                    |
|------------------------|---------------------------------|----------------------------|------------------------------------|----------------------------|------------------------------------|
|                        |                                 | 2021                       |                                    | 2022                       |                                    |
|                        |                                 | Pertanian/<br>Agricultural | Non Pertanian/<br>Non Agricultural | Pertanian/<br>Agricultural | Non Pertanian/<br>Non Agricultural |
| 1                      | Banggai Kepulauan               | 13.742                     | 15.895                             | 10.425                     | 12.785                             |
| 2                      | Banggai                         | 44.459                     | 40.865                             | 43.552                     | 43.508                             |
| 3                      | Morowali                        | 10.495                     | 15.241                             | 9.636                      | 13.719                             |
| 4                      | Poso                            | 39.615                     | 24.129                             | 39.637                     | 21.496                             |
| 5                      | Donggala                        | 40.180                     | 21.448                             | 38.583                     | 19.967                             |
| 6                      | Toli-Toli                       | 25.630                     | 23.303                             | 28.158                     | 20.715                             |
| 7                      | Buol                            | 17.389                     | 15.857                             | 17.144                     | 14.853                             |
| 8                      | Parigi Moutong                  | 63.004                     | 47.169                             | 62.195                     | 40.660                             |
| 9                      | Tojo Una-Una                    | 19.184                     | 13.004                             | 17.688                     | 13.460                             |
| 10                     | Sigi                            | 34.640                     | 25.389                             | 34.323                     | 23.719                             |
| 11                     | Banggai Laut                    | 6.138                      | 8.290                              | 7.321                      | 7.789                              |
| 12                     | Morowali Utara                  | 18.963                     | 12.490                             | 19.585                     | 10.391                             |
| 13                     | Kota Palu                       | 3.741                      | 82.906                             | 2.585                      | 79.344                             |
| <b>Sulawesi Tengah</b> |                                 | <b>337.180</b>             | <b>345.986</b>                     | <b>330.834</b>             | <b>322.407</b>                     |

Sumber : Badan Pusat Statistik, Susenas Maret 2022

Source : BPS - Statistics Indonesia, The March 2022 Susenas

**Tabel 1.3.28. Jumlah Kepala Rumah Tangga Menurut Sektor Lapangan Usaha dan Kabupaten/Kota di Provinsi Sulawesi Selatan, Tahun 2021 - 2022**

**Table** *Number of Head of Households By Sector Business Field and District/City in Sulawesi Selatan Province, 2021 - 2022*

| No.                     | Kabupaten/Kota<br>District/City | (Orang/Person)             |                                    |                            |                                    |
|-------------------------|---------------------------------|----------------------------|------------------------------------|----------------------------|------------------------------------|
|                         |                                 | 2021                       |                                    | 2022                       |                                    |
|                         |                                 | Pertanian/<br>Agricultural | Non Pertanian/<br>Non Agricultural | Pertanian/<br>Agricultural | Non Pertanian/<br>Non Agricultural |
| 1                       | Kepulauan Selayar               | 11.559                     | 19.602                             | 10.402                     | 15.091                             |
| 2                       | Bulukumba                       | 49.207                     | 35.834                             | 47.416                     | 40.565                             |
| 3                       | Bantaeng                        | 25.988                     | 17.546                             | 27.586                     | 17.864                             |
| 4                       | Jeneponto                       | 48.915                     | 34.447                             | 48.329                     | 30.558                             |
| 5                       | Takalar                         | 23.077                     | 34.574                             | 15.310                     | 37.189                             |
| 6                       | Gowa                            | 79.970                     | 107.788                            | 77.611                     | 105.112                            |
| 7                       | Sinjai                          | 33.323                     | 16.457                             | 30.831                     | 13.563                             |
| 8                       | Maros                           | 27.536                     | 42.038                             | 27.891                     | 49.385                             |
| 9                       | Pangkajene Dan Kepulauan        | 16.466                     | 37.556                             | 14.935                     | 38.736                             |
| 10                      | Baru                            | 16.232                     | 16.910                             | 15.251                     | 14.982                             |
| 11                      | Bone                            | 101.695                    | 49.749                             | 94.146                     | 43.641                             |
| 12                      | Soppeng                         | 32.846                     | 18.336                             | 31.145                     | 15.296                             |
| 13                      | Wajo                            | 42.498                     | 39.457                             | 43.944                     | 36.288                             |
| 14                      | Sidenreng Rappang               | 39.163                     | 30.899                             | 37.409                     | 25.397                             |
| 15                      | Pinrang                         | 40.041                     | 32.912                             | 37.081                     | 33.730                             |
| 16                      | Enrekang                        | 30.796                     | 13.951                             | 31.434                     | 12.797                             |
| 17                      | Luwu                            | 46.218                     | 23.015                             | 45.012                     | 17.836                             |
| 18                      | Tana Toraja                     | 32.764                     | 20.494                             | 35.630                     | 18.357                             |
| 19                      | Luwu Utara                      | 43.304                     | 25.193                             | 41.189                     | 22.092                             |
| 20                      | Luwu Timur                      | 33.224                     | 31.336                             | 28.964                     | 32.743                             |
| 21                      | Toraja Utara                    | 24.214                     | 20.626                             | 23.650                     | 19.339                             |
| 22                      | Kota Makassar                   | 3.421                      | 282.495                            | 3.716                      | 308.157                            |
| 23                      | Kota Parepare                   | 1.440                      | 28.821                             | 1.850                      | 27.276                             |
| 24                      | Kota Palopo                     | 4.056                      | 29.080                             | 3.130                      | 28.616                             |
| <b>Sulawesi Selatan</b> |                                 | <b>807.953</b>             | <b>1.009.116</b>                   | <b>773.864</b>             | <b>1.004.612</b>                   |

Sumber : Badan Pusat Statistik, Susenas Maret 2022

Source : BPS - Statistics Indonesia, The March 2022 Susenas

**Tabel 1.3.29. Jumlah Kepala Rumah Tangga Menurut Sektor Lapangan Usaha dan Kabupaten/ Kota di Provinsi Sulawesi Tenggara, Tahun 2021 - 2022**

**Table Number of Head of Households By Sector Business Field and District/City in Sulawesi Tenggara Province, 2021 - 2022**

| No.                      | Kabupaten/Kota<br>District/City | (Orang/Person)             |                                    |                            |                                    |
|--------------------------|---------------------------------|----------------------------|------------------------------------|----------------------------|------------------------------------|
|                          |                                 | 2021                       |                                    | 2022                       |                                    |
|                          |                                 | Pertanian/<br>Agricultural | Non Pertanian/<br>Non Agricultural | Pertanian/<br>Agricultural | Non Pertanian/<br>Non Agricultural |
| 1                        | Buton                           | 9.181                      | 8.589                              | 8.173                      | 7.864                              |
| 2                        | Muna                            | 18.862                     | 26.770                             | 15.812                     | 25.354                             |
| 3                        | Konawe                          | 23.208                     | 29.540                             | 20.135                     | 29.813                             |
| 4                        | Kolaka                          | 27.621                     | 29.580                             | 25.090                     | 27.114                             |
| 5                        | Konawe Selatan                  | 37.605                     | 33.988                             | 34.631                     | 35.809                             |
| 6                        | Bombana                         | 15.962                     | 18.081                             | 12.743                     | 19.414                             |
| 7                        | Wakatobi                        | 7.450                      | 11.943                             | 7.180                      | 10.489                             |
| 8                        | Kolaka Utara                    | 22.834                     | 11.755                             | 21.933                     | 11.925                             |
| 9                        | Buton Utara                     | 5.892                      | 6.835                              | 4.449                      | 6.954                              |
| 10                       | Konawe Utara                    | 3.687                      | 9.159                              | 4.393                      | 8.013                              |
| 11                       | Kolaka Timur                    | 22.326                     | 10.923                             | 20.114                     | 13.930                             |
| 12                       | Konawe Kepulauan                | 3.820                      | 2.970                              | 3.694                      | 3.213                              |
| 13                       | Muna Barat                      | 7.973                      | 8.839                              | 7.182                      | 7.948                              |
| 14                       | Buton Tengah                    | 1.572                      | 14.263                             | 2.601                      | 9.784                              |
| 15                       | Buton Selatan                   | 5.703                      | 6.766                              | 3.606                      | 5.651                              |
| 16                       | Kota Kendari                    | 2.078                      | 80.329                             | 1.049                      | 76.938                             |
| 17                       | Kota Baubau                     | 3.197                      | 29.134                             | 1.437                      | 29.692                             |
| <b>Sulawesi Tenggara</b> |                                 | <b>218.971</b>             | <b>339.464</b>                     | <b>194.223</b>             | <b>329.906</b>                     |

Sumber : Badan Pusat Statistik, Susenas Maret 2022

Source : BPS - Statistics Indonesia, The March 2022 Susenas

**Tabel 1.3.30. Jumlah Kepala Rumah Tangga Menurut Sektor Lapangan Usaha dan Kabupaten/ Kota di Provinsi Gorontalo, Tahun 2021 - 2022**

**Table Number of Head of Households By Sector Business Field and District/City in Gorontalo Province, 2021 - 2022**

| No.              | Kabupaten/Kota<br>District/City | (Orang/Person)             |                                    |                            |                                    |
|------------------|---------------------------------|----------------------------|------------------------------------|----------------------------|------------------------------------|
|                  |                                 | 2021                       |                                    | 2022                       |                                    |
|                  |                                 | Pertanian/<br>Agricultural | Non Pertanian/<br>Non Agricultural | Pertanian/<br>Agricultural | Non Pertanian/<br>Non Agricultural |
| 1                | Boalemo                         | 21.897                     | 15.382                             | 22.692                     | 12.427                             |
| 2                | Gorontalo                       | 46.606                     | 41.108                             | 44.967                     | 34.809                             |
| 3                | Pohuwato                        | 17.707                     | 17.584                             | 16.296                     | 17.538                             |
| 4                | Bone Bolango                    | 11.424                     | 22.611                             | 10.567                     | 20.951                             |
| 5                | Gorontalo Utara                 | 15.083                     | 10.878                             | 14.496                     | 9.862                              |
| 6                | Kota Gorontalo                  | 1.471                      | 45.852                             | 2.025                      | 49.126                             |
| <b>Gorontalo</b> |                                 | <b>114.188</b>             | <b>153.415</b>                     | <b>111.043</b>             | <b>144.713</b>                     |

Sumber : Badan Pusat Statistik, Susenas Maret 2022

Source : BPS - Statistics Indonesia, The March 2022 Susenas

**Tabel 1.3.31. Jumlah Kepala Rumah Tangga Menurut Sektor Lapangan Usaha dan Kabupaten/ Kota di Provinsi Sulawesi Barat, Tahun 2021 - 2022**

**Table Number of Head of Households By Sector Business Field and District/City in Sulawesi Barat Province, 2021 - 2022**

(Orang/Person)

| No.                   | Kabupaten/Kota<br>District/City | 2021                       |                                    | 2022                       |                                    |
|-----------------------|---------------------------------|----------------------------|------------------------------------|----------------------------|------------------------------------|
|                       |                                 | Pertanian/<br>Agricultural | Non Pertanian/<br>Non Agricultural | Pertanian/<br>Agricultural | Non Pertanian/<br>Non Agricultural |
| 1                     | Majene                          | 11.060                     | 17.015                             | 8.270                      | 17.884                             |
| 2                     | Polewali Mandar                 | 49.679                     | 46.671                             | 44.800                     | 44.337                             |
| 3                     | Mamasa                          | 28.100                     | 11.391                             | 28.645                     | 10.938                             |
| 4                     | Mamuju                          | 43.581                     | 21.963                             | 31.103                     | 27.984                             |
| 5                     | Mamuju Utara                    | 25.301                     | 14.874                             | 25.905                     | 13.412                             |
| 6                     | Mamuju Tengah                   | 21.206                     | 10.800                             | 19.136                     | 8.119                              |
| <b>Sulawesi Barat</b> |                                 | <b>178.927</b>             | <b>122.714</b>                     | <b>157.859</b>             | <b>122.674</b>                     |

Sumber : Badan Pusat Statistik, Susenas Maret 2022

Source : BPS - Statistics Indonesia, The March 2022 Susenas

**Tabel 1.3.32. Jumlah Kepala Rumah Tangga Menurut Sektor Lapangan Usaha dan Kabupaten/ Kota di Provinsi Maluku, Tahun 2021 - 2022**

**Table Number of Head of Households By Sector Business Field and District/City in Maluku Province, 2021 - 2022**

(Orang/Person)

| No.           | Kabupaten/Kota<br>District/City | 2021                       |                                    | 2022                       |                                    |
|---------------|---------------------------------|----------------------------|------------------------------------|----------------------------|------------------------------------|
|               |                                 | Pertanian/<br>Agricultural | Non Pertanian/<br>Non Agricultural | Pertanian/<br>Agricultural | Non Pertanian/<br>Non Agricultural |
| 1             | Maluku Tenggara Barat           | 8.460                      | 9.097                              | 9.559                      | 7.195                              |
| 2             | Maluku Tenggara                 | 8.443                      | 9.157                              | 7.782                      | 8.050                              |
| 3             | Maluku Tengah                   | 27.839                     | 40.238                             | 28.573                     | 41.941                             |
| 4             | Buru                            | 12.171                     | 17.858                             | 13.725                     | 15.667                             |
| 5             | Kepulauan Aru                   | 5.375                      | 8.044                              | 4.651                      | 7.111                              |
| 6             | Seram Bagian Barat              | 16.829                     | 13.988                             | 17.440                     | 12.363                             |
| 7             | Seram Bagian Timur              | 9.173                      | 8.493                              | 10.370                     | 6.432                              |
| 8             | Maluku Barat Daya               | 8.386                      | 5.764                              | 8.274                      | 4.702                              |
| 9             | Buru Selatan                    | 6.111                      | 5.673                              | 4.890                      | 5.235                              |
| 10            | Kota Ambon                      | 1.765                      | 87.052                             | 2.455                      | 86.259                             |
| 11            | Kota Tual                       | 1.811                      | 10.353                             | 2.103                      | 9.404                              |
| <b>Maluku</b> |                                 | <b>106.363</b>             | <b>215.717</b>                     | <b>109.821</b>             | <b>204.359</b>                     |

Sumber : Badan Pusat Statistik, Susenas Maret 2022

Source : BPS - Statistics Indonesia, The March 2022 Susenas

**Tabel 1.3.33. Jumlah Kepala Rumah Tangga Menurut Sektor Lapangan Usaha dan Kabupaten/ Kota di Provinsi Maluku Utara, Tahun 2021 - 2022**

**Table Number of Head of Households By Sector Business Field and District/City in Maluku Utara Province, 2021 - 2022**

(Orang/Person)

| No.                 | Kabupaten/Kota<br>District/City | 2021                       |                                    | 2022                       |                                    |
|---------------------|---------------------------------|----------------------------|------------------------------------|----------------------------|------------------------------------|
|                     |                                 | Pertanian/<br>Agricultural | Non Pertanian/<br>Non Agricultural | Pertanian/<br>Agricultural | Non Pertanian/<br>Non Agricultural |
| 1                   | Halimahera Barat                | 13.671                     | 11.754                             | 10.869                     | 14.126                             |
| 2                   | Halimahera Tengah               | 5.079                      | 6.157                              | 5.316                      | 5.276                              |
| 3                   | Kepulauan Sula                  | 7.068                      | 11.562                             | 7.522                      | 11.579                             |
| 4                   | Halimahera Selatan              | 20.350                     | 23.915                             | 13.786                     | 31.049                             |
| 5                   | Halimahera Utara                | 23.074                     | 16.920                             | 17.138                     | 21.084                             |
| 6                   | Halimahera Timur                | 7.969                      | 13.258                             | 6.369                      | 13.192                             |
| 7                   | Pulau Morotai                   | 6.365                      | 6.910                              | 8.368                      | 3.992                              |
| 8                   | Pulau Taliabu                   | 8.200                      | 3.392                              | 5.011                      | 6.007                              |
| 9                   | Kota Ternate                    | 3.356                      | 45.233                             | 5.410                      | 40.675                             |
| 10                  | Kota Tidore Kepulauan           | 7.148                      | 13.585                             | 7.097                      | 13.565                             |
| <b>Maluku Utara</b> |                                 | <b>102.280</b>             | <b>152.686</b>                     | <b>86.886</b>              | <b>160.544</b>                     |

Sumber : Badan Pusat Statistik, Susenas Maret 2022

Source : BPS - Statistics Indonesia, The March 2022 Susenas

**Tabel 1.3.34. Jumlah Kepala Rumah Tangga Menurut Sektor Lapangan Usaha dan Kabupaten/ Kota di Provinsi Papua Barat, Tahun 2021 - 2022**

**Table Number of Head of Households By Sector Business Field and District/City in Papua Barat Province, 2021 - 2022**

(Orang/Person)

| No.                | Kabupaten/Kota<br>District/City | 2021                       |                                    | 2022                       |                                    |
|--------------------|---------------------------------|----------------------------|------------------------------------|----------------------------|------------------------------------|
|                    |                                 | Pertanian/<br>Agricultural | Non Pertanian/<br>Non Agricultural | Pertanian/<br>Agricultural | Non Pertanian/<br>Non Agricultural |
| 1                  | Fakfak                          | 4.693                      | 10.872                             | 4.813                      | 9.595                              |
| 2                  | Kaimana                         | 4.159                      | 7.210                              | 4.112                      | 7.554                              |
| 3                  | Teluk Wondama                   | 1.758                      | 3.069                              | 2.278                      | 2.904                              |
| 4                  | Teluk Bintuni                   | 2.490                      | 11.171                             | 2.216                      | 10.602                             |
| 5                  | Manokwari                       | 14.575                     | 26.553                             | 14.716                     | 22.675                             |
| 6                  | Sorong Selatan                  | 3.134                      | 2.807                              | 2.707                      | 3.151                              |
| 7                  | Sorong                          | 8.013                      | 12.087                             | 8.097                      | 12.253                             |
| 8                  | Raja Ampat                      | 2.461                      | 3.657                              | 1.710                      | 3.099                              |
| 9                  | Tambrau                         | 2.377                      | 1.229                              | 2.398                      | 1.181                              |
| 10                 | Maybrat                         | 5.785                      | 4.617                              | 5.910                      | 3.883                              |
| 11                 | Manokwari Selatan               | 2.306                      | 3.820                              | 2.249                      | 3.355                              |
| 12                 | Pegunungan Arfak                | 9.053                      | 895                                | 9.577                      | 835                                |
| 13                 | Kota Sorong                     | 1.887                      | 52.424                             | 1.503                      | 53.242                             |
| <b>Papua Barat</b> |                                 | <b>62.691</b>              | <b>140.411</b>                     | <b>62.286</b>              | <b>134.328</b>                     |

Sumber : Badan Pusat Statistik, Susenas Maret 2022

Source : BPS - Statistics Indonesia, The March 2022 Susenas

**Tabel 1.3.35. Jumlah Kepala Rumah Tangga Menurut Sektor Lapangan Usaha dan Kabupaten/ kota di Provinsi Papua, Tahun 2021 - 2022**

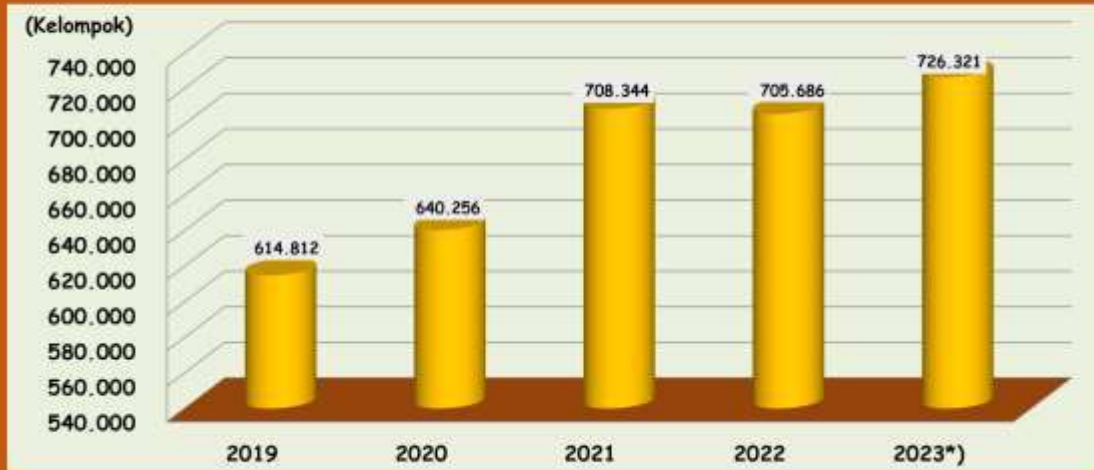
**Table** *Number of Head of Households By Sector Business Field and District/City in Papua Province, 2021 - 2022*

| No.          | Kabupaten/Kota<br>District/City | (Orang/Person)             |                                    |                            |                                    |
|--------------|---------------------------------|----------------------------|------------------------------------|----------------------------|------------------------------------|
|              |                                 | 2021                       |                                    | 2022                       |                                    |
|              |                                 | Pertanian/<br>Agricultural | Non Pertanian/<br>Non Agricultural | Pertanian/<br>Agricultural | Non Pertanian/<br>Non Agricultural |
| 1            | Merauke                         | 18.978                     | 27.102                             | 16.695                     | 27.381                             |
| 2            | Jayawijaya                      | 47.207                     | 14.465                             | 45.462                     | 11.775                             |
| 3            | Jayapura                        | 8.363                      | 18.134                             | 9.304                      | 15.051                             |
| 4            | Nabire                          | 9.713                      | 22.187                             | 7.438                      | 21.137                             |
| 5            | Kepulauan Yapen                 | 5.433                      | 10.916                             | 4.420                      | 10.458                             |
| 6            | Biak Numfor                     | 10.951                     | 17.676                             | 8.576                      | 17.243                             |
| 7            | Paniai                          | 48.613                     | 4.345                              | 50.895                     | 3.040                              |
| 8            | Puncak Jaya                     | 39.328                     | 790                                | 47.761                     | 1.435                              |
| 9            | Mimika                          | 7.202                      | 40.039                             | 6.280                      | 37.049                             |
| 10           | Boven Digoel                    | 8.252                      | 8.478                              | 7.620                      | 7.278                              |
| 11           | Mappi                           | 3.888                      | 6.365                              | 4.213                      | 6.124                              |
| 12           | Asmat                           | 6.842                      | 6.876                              | 3.898                      | 5.843                              |
| 13           | Yahukimo                        | 44.231                     | 2.166                              | 41.322                     | 1.299                              |
| 14           | Pegunungan Bintang              | 16.710                     | 1.939                              | 14.830                     | 3.040                              |
| 15           | Tolikara                        | 37.986                     | 3.033                              | 37.250                     | 2.661                              |
| 16           | Sarmi                           | 4.240                      | 4.716                              | 3.982                      | 3.897                              |
| 17           | Keerom                          | 10.953                     | 4.933                              | 9.215                      | 4.816                              |
| 18           | Waropen                         | 2.008                      | 3.466                              | 1.696                      | 3.412                              |
| 19           | Supiori                         | 1.125                      | 1.738                              | 1.066                      | 1.400                              |
| 20           | Mamberamo Raya                  | 2.077                      | 1.211                              | 2.751                      | 1.135                              |
| 21           | Nduga                           | 27.840                     | 1.241                              | 30.031                     | 1.091                              |
| 22           | Lanny Jaya                      | 55.486                     | 2.960                              | 60.855                     | 2.588                              |
| 23           | Mamberamo Tengah                | 13.304                     | 1.385                              | 12.036                     | 1.707                              |
| 24           | Yalimo                          | 19.426                     | 210                                | 18.880                     | 63                                 |
| 25           | Puncak                          | 30.117                     | 1.569                              | 28.868                     | 1.298                              |
| 26           | Dogiyai                         | 26.281                     | 725                                | 23.111                     | 501                                |
| 27           | Intan Jaya                      | 11.877                     | 300                                | 12.369                     | 120                                |
| 28           | Deiyai                          | 19.829                     | 34                                 | 18.923                     | -                                  |
| 29           | Kota Jayapura                   | 4.344                      | 56.629                             | 4.756                      | 51.778                             |
| <b>Papua</b> |                                 | <b>542.604</b>             | <b>265.628</b>                     | <b>534.503</b>             | <b>244.623</b>                     |

Sumber : Badan Pusat Statistik, Susenas Maret 2022

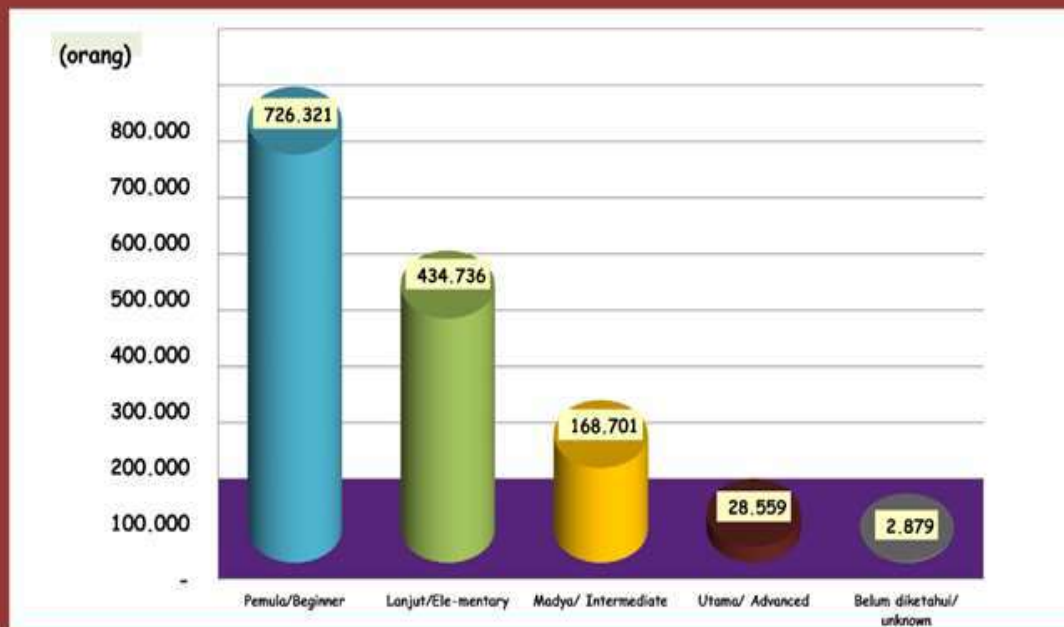
Source : BPS - Statistics Indonesia, The March 2022 Susenas

Gambar 2.1. Jumlah Kelompok Tani (Poktan) di Indonesia, 2019-2023\*)  
Number of Farmer Groups in Indonesia, 2019-2023\*)



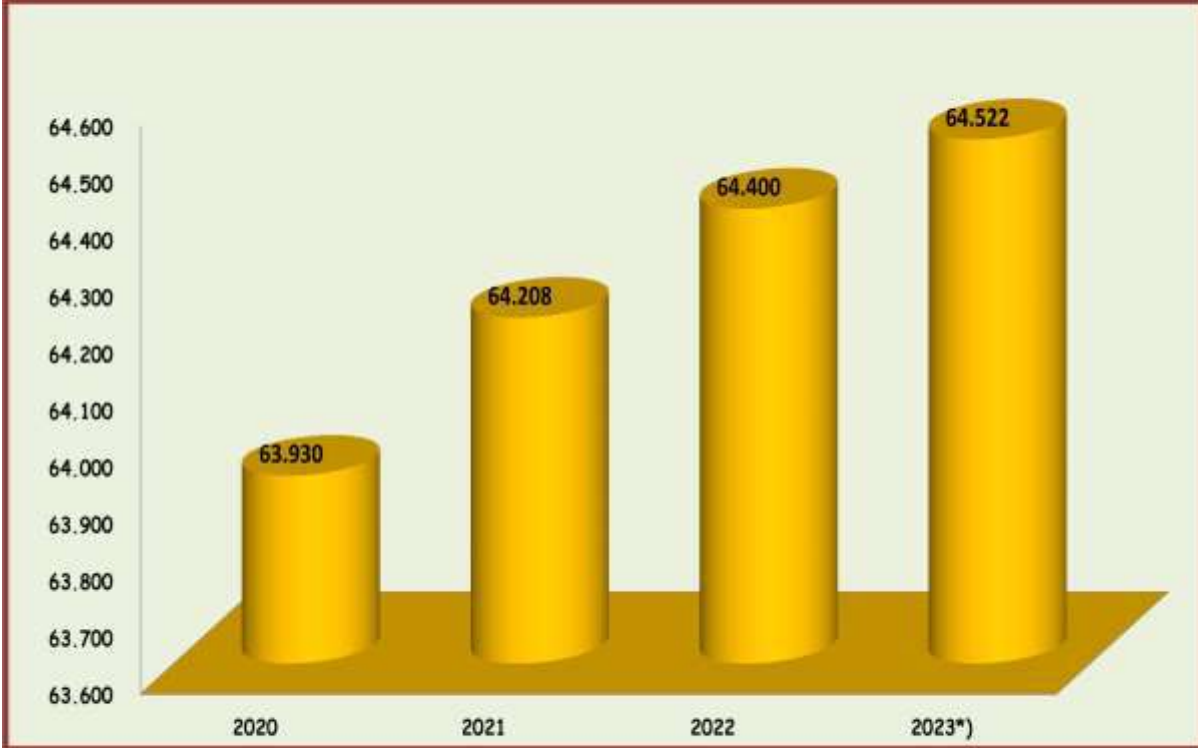
Ket\*) Data Semester I Tahun 2023/Data for Semester I of 2023

Gambar 2.2. Jumlah Kelompok Tani (Poktan) Menurut Kelas Kemampuan di Indonesia, 2023\*)  
Number of Farmer Groups by Ability Class in Indonesia, 2023\*)



Ket\*) Data Semester I Tahun 2023/Data for Semester I of 2023

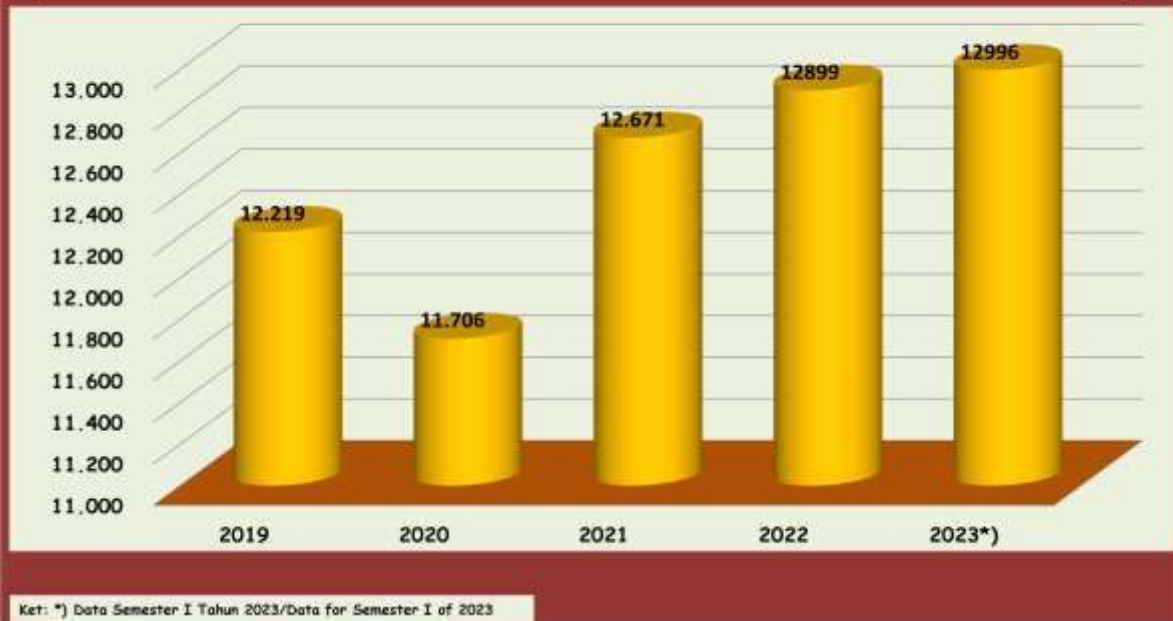
Gambar 2.4. Jumlah Gabungan Kelompok Tani, (Gapoktan) di Indonesia, 2020-2023\*)  
 Number of Combined Farmer Groups, in Indonesia, 2020-2023\*)



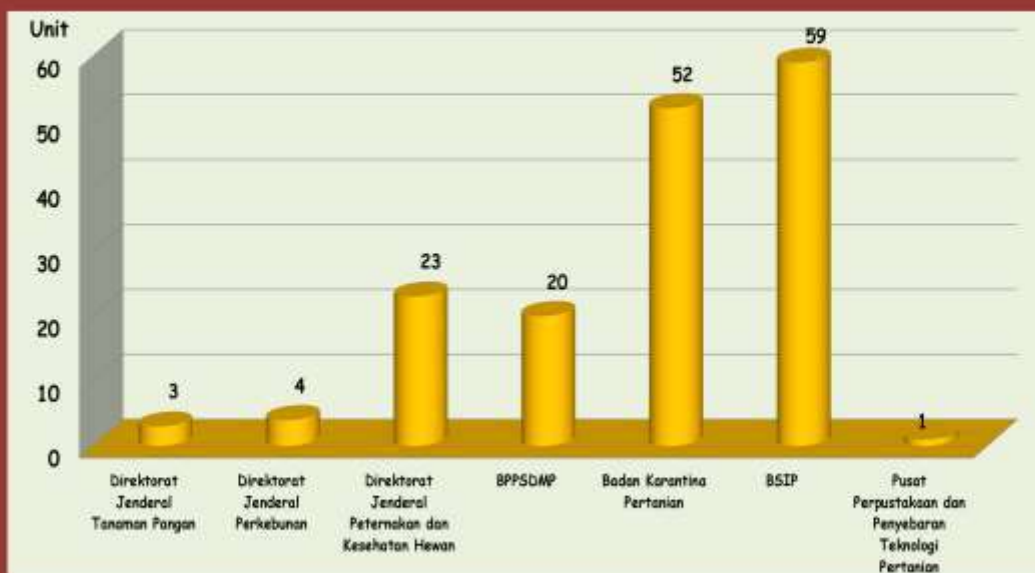
Ket\*) Data Semester II Tahun 2023/Data for Semester I of 2023



Gambar 2.5. Jumlah Kelembagaan Ekonomi Petani(KEP) di Indonesia, 2019-2023\*)  
 Number of Farmer Economic Institution in Indonesia 2019-2023\*)



Gambar 2.7. Jumlah UPT Kementerian Pertanian Menurut Eselon I, di Indonesia, 2023\*)  
 Number of Technical Implementing Unit in Ministry of Agriculture By Echelon I, 2023\*)



**Tabel 2.1.1. Jumlah Kelompok Tani (Poktan) Menurut Provinsi di Indonesia, 2019 – 2023\*)**  
**Table Number of Farmer Groups by Province in Indonesia, 2019 – 2023\*)**

| No.          | Provinsi/<br>Province | Tahun/Year     |                |                |                |                |
|--------------|-----------------------|----------------|----------------|----------------|----------------|----------------|
|              |                       | 2019           | 2020           | 2021           | 2022           | 2023*)         |
| 1            | Aceh                  | 24.325         | 26.793         | 30.321         | 30.856         | 32.137         |
| 2            | Sumatera Utara        | 41.191         | 42.023         | 45.060         | 44.050         | 45.145         |
| 3            | Sumatera Barat        | 17.435         | 18.024         | 20.120         | 20.503         | 21.656         |
| 4            | Riau                  | 17.212         | 18.071         | 20.913         | 21.292         | 22.009         |
| 5            | Jambi                 | 14.409         | 15.096         | 16.105         | 16.185         | 16.547         |
| 6            | Sumatera Selatan      | 31.091         | 32.742         | 34.741         | 35.122         | 36.131         |
| 7            | Bengkulu              | 11.319         | 11.579         | 12.394         | 12.593         | 13.112         |
| 8            | Lampung               | 32.769         | 33.420         | 34.985         | 35.224         | 36.117         |
| 9            | Bangka Belitung       | 4.863          | 5.258          | 5.802          | 5.817          | 5.927          |
| 10           | Kepulauan Riau        | 1.546          | 1.575          | 1.767          | 1.826          | 1.968          |
| 11           | DKI Jakarta           | 463            | 472            | 500            | 523            | 527            |
| 12           | Jawa Barat            | 48.415         | 50.539         | 54.637         | 55.741         | 57.746         |
| 13           | Jawa Tengah           | 54.114         | 56.720         | 60.863         | 62.151         | 64.208         |
| 14           | D.I. Yogyakarta       | 8.787          | 9.191          | 9.429          | 9.533          | 9.794          |
| 15           | Jawa Timur            | 46.485         | 46.691         | 48.950         | 49.194         | 50.251         |
| 16           | Banten                | 8.692          | 9.011          | 9.354          | 9.455          | 9.746          |
| 17           | Bali                  | 10.842         | 11.247         | 12.250         | 12.524         | 12.981         |
| 18           | Nusa Tenggara Barat   | 19.384         | 21.188         | 25.017         | 24.961         | 25.907         |
| 19           | Nusa Tenggara Timur   | 30.614         | 32.143         | 36.014         | 35.895         | 37.180         |
| 20           | Kalimantan Barat      | 18.440         | 19.925         | 22.786         | 22.953         | 23.745         |
| 21           | Kalimantan Tengah     | 9.188          | 9.932          | 10.912         | 11.096         | 11.343         |
| 22           | Kalimantan Selatan    | 15.082         | 15.267         | 15.867         | 15.902         | 16.169         |
| 23           | Kalimantan Timur      | 8.413          | 8.859          | 9.968          | 10.159         | 10.344         |
| 24           | Kalimantan Utara      | 1.825          | 2.009          | 2.098          | 2.126          | 2.307          |
| 25           | Sulawesi Utara        | 18.186         | 18.909         | 20.948         | 20.823         | 20.647         |
| 26           | Sulawesi Tengah       | 19.585         | 20.946         | 22.924         | 23.516         | 24.559         |
| 27           | Sulawesi Selatan      | 49.518         | 49.400         | 54.822         | 55.418         | 56.661         |
| 28           | Sulawesi Tenggara     | 12.989         | 12.980         | 22.924         | 14.032         | 14.532         |
| 29           | Gorontalo             | 8.671          | 9.220          | 9.361          | 9.369          | 9.359          |
| 30           | Sulawesi Barat        | 8.455          | 9.577          | 11.644         | 11.884         | 11.869         |
| 31           | Maluku                | 6.958          | 7.324          | 8.077          | 8.143          | 8.395          |
| 32           | Maluku Utara          | 4.753          | 5.353          | 6.460          | 6.480          | 6.653          |
| 33           | Papua Barat           | 2.699          | 2.787          | 3.216          | 3.043          | 3.152          |
| 34           | Papua                 | 6.094          | 5.985          | 7.115          | 7.297          | 7.497          |
| <b>TOTAL</b> |                       | <b>614.812</b> | <b>640.256</b> | <b>708.344</b> | <b>705.686</b> | <b>726.321</b> |

Sumber: Badan Penyuluhan dan Pengembangan Sumber Daya Manusia Pertanian  
Source: Agency for Agricultural Extension and Human Resources Development

Keterangan/Note:

\*) Data Semester I Tahun 2023/Data for Semester I of 2023

-) Data tidak tersedia / Data not available

Poktan: Kelompok Tani/Farmer Groups

**Tabel 2.1.2. Jumlah Kelompok Tani (Poktan) Menurut Kelas Kemampuan Menurut Provinsi di Indonesia, 2023\*)****Table Number of Farmer Groups and Ability Class by Province in Indonesia, 2023\*)**

| No. | Provinsi/Province         | Jumlah/Total          |                  | Kelas Kemampuan/Ability Class |                     |                 |                          |
|-----|---------------------------|-----------------------|------------------|-------------------------------|---------------------|-----------------|--------------------------|
|     |                           | Poktan/ Farmer Groups | Pemula/ Beginner | Lanjut/Elementary             | Madya/ Intermediate | Utama/ Advanced | Belum diketahui/ unknown |
| 1   | Aceh                      | 32.137                | 22.169           | 6.046                         | 573                 | 31              | 3.318                    |
| 2   | Sumatera Utara            | 45.145                | 32.157           | 7.583                         | 704                 | 83              | 4.618                    |
| 3   | Sumatera Barat            | 21.656                | 15.344           | 5.333                         | 391                 | 11              | 577                      |
| 4   | Riau                      | 22.009                | 16.209           | 3.353                         | 304                 | 15              | 2.128                    |
| 5   | Jambi                     | 16.547                | 9.538            | 2.909                         | 390                 | 26              | 3.684                    |
| 6   | Sumatera Selatan          | 36.131                | 21.710           | 8.452                         | 1.073               | 172             | 4.724                    |
| 7   | Bengkulu                  | 13.112                | 10.515           | 1.555                         | 40                  | 1               | 1.001                    |
| 8   | Lampung                   | 36.117                | 22.106           | 11.026                        | 1.267               | 71              | 1.647                    |
| 9   | Kepulauan Bangka Belitung | 5.927                 | 4.568            | 790                           | 53                  | 3               | 513                      |
| 10  | Kepulauan Riau            | 1.968                 | 1.348            | 67                            | 2                   | 1               | 550                      |
| 11  | DKI Jakarta               | 527                   | 404              | 50                            | 8                   | -               | 65                       |
| 12  | Jawa Barat                | 57.746                | 30.478           | 20.612                        | 2.754               | 222             | 3.680                    |
| 13  | Jawa Tengah               | 64.208                | 28.920           | 19.205                        | 4.431               | 509             | 11.143                   |
| 14  | D.I. Yogyakarta           | 9.794                 | 3.391            | 2.979                         | 1.707               | 236             | 1.481                    |
| 15  | Jawa Timur                | 50.251                | 19.529           | 18.661                        | 5.861               | 517             | 5.683                    |
| 16  | Banten                    | 9.746                 | 5.144            | 3.550                         | 657                 | 209             | 186                      |
| 17  | Bali                      | 12.981                | 5.395            | 2.861                         | 1.736               | 279             | 2.710                    |
| 18  | Nusa Tenggara Barat       | 25.907                | 13.395           | 9.744                         | 1.098               | 65              | 1.605                    |
| 19  | Nusa Tenggara Timur       | 37.180                | 23.169           | 5.833                         | 428                 | 39              | 7.711                    |
| 20  | Kalimantan Barat          | 23.745                | 16.884           | 3.949                         | 315                 | 20              | 2.577                    |
| 21  | Kalimantan Tengah         | 11.343                | 7.836            | 1.121                         | 59                  | 1               | 2.326                    |
| 22  | Kalimantan Selatan        | 16.169                | 8.356            | 4.889                         | 715                 | 32              | 2.177                    |
| 23  | Kalimantan Timur          | 10.344                | 7.228            | 1.713                         | 117                 | 1               | 1.285                    |
| 24  | Kalimantan Utara          | 2.307                 | 1.712            | 189                           | 22                  | 1               | 383                      |
| 25  | Sulawesi Utara            | 20.647                | 16.734           | 1.586                         | 106                 | 15              | 2.206                    |
| 26  | Sulawesi Tengah           | 24.559                | 17.421           | 3.316                         | 313                 | 7               | 3.502                    |
| 27  | Sulawesi Selatan          | 56.661                | 35.081           | 12.420                        | 2.277               | 174             | 6.709                    |
| 28  | Sulawesi Tenggara         | 14.532                | 10.054           | 4.099                         | 248                 | 7               | 124                      |
| 29  | Gorontalo                 | 9.359                 | 6.916            | 619                           | 29                  | 2               | 1.793                    |
| 30  | Sulawesi Barat            | 11.869                | 5.818            | 2.727                         | 783                 | 105             | 2.436                    |
| 31  | Maluku                    | 8.395                 | 4.464            | 299                           | 13                  | -               | 3.619                    |
| 32  | Maluku Utara              | 6.653                 | 3.921            | 279                           | 11                  | 4               | 2.438                    |
| 33  | Papua Barat               | 3.152                 | 2.372            | 142                           | -                   | -               | 638                      |
| 34  | Papua                     | 7.497                 | 4.450            | 744                           | 74                  | 20              | 2.209                    |
|     | <b>Indonesia</b>          | <b>726.321</b>        | <b>434.736</b>   | <b>168.701</b>                | <b>28.559</b>       | <b>2.879</b>    | <b>91.446</b>            |

Sumber: Badan Penyuluhan dan Pengembangan Sumber Daya Manusia Pertanian  
Source: Agency for Agricultural Extension and Human Resources Development

Keterangan/Note:

\*) Data Semester I Tahun 2023/Data for Semester I of 2023

-) Data tidak tersedia / Data not available

Poktan: Kelompok Tani/Farmer Groups

**Tabel 2.1.3. Jumlah Kelompok Tani (Poktan) Menurut Kelas Kemampuan di Provinsi Aceh, 2023\*)****Table Number of Farmer Groups and Ability Class by District/City in Aceh Province, 2023\*)**

| No.         | Kabupaten/Kota/<br>District/Regency | Jumlah/Total              |                             | Kelas Kemampuan/Ability Class |                        |                        |                    |                             |
|-------------|-------------------------------------|---------------------------|-----------------------------|-------------------------------|------------------------|------------------------|--------------------|-----------------------------|
|             |                                     | Kecamatan/Sub<br>District | Poktan/<br>Farmer<br>Groups | Pemula/<br>Beginner           | Lanjut /<br>Elementary | Madya/<br>Intermediate | Utama/<br>Advanced | Belum diketahui/<br>unknown |
| 1           | Simeulue                            | 10                        | 191                         | 170                           | 14                     | -                      | -                  | 7                           |
| 2           | Aceh Singkil                        | 11                        | 407                         | 377                           | 2                      | -                      | -                  | 28                          |
| 3           | Aceh Selatan                        | 18                        | 1.831                       | 1.232                         | 386                    | 14                     | 3                  | 196                         |
| 4           | Aceh Tenggara                       | 16                        | 1.760                       | 775                           | 745                    | 10                     | -                  | 230                         |
| 5           | Aceh Timur                          | 24                        | 2.201                       | 1.503                         | 491                    | 29                     | 1                  | 177                         |
| 6           | Aceh Tengah                         | 14                        | 1.657                       | 1.370                         | 228                    | 11                     | -                  | 48                          |
| 7           | Aceh Barat                          | 12                        | 956                         | 447                           | 318                    | 16                     | 1                  | 174                         |
| 8           | Aceh Besar                          | 23                        | 1.709                       | 1.017                         | 475                    | 68                     | 1                  | 148                         |
| 9           | Pidie                               | 23                        | 3.154                       | 1.198                         | 1.499                  | 314                    | 19                 | 124                         |
| 10          | Bireuen                             | 17                        | 2.302                       | 1.568                         | 262                    | 15                     | -                  | 457                         |
| 11          | Aceh Utara                          | 27                        | 5.454                       | 4.729                         | 368                    | 1                      | -                  | 356                         |
| 12          | Aceh Barat Daya                     | 9                         | 1.101                       | 619                           | 200                    | 43                     | 5                  | 234                         |
| 13          | Gayo Lues                           | 11                        | 1.005                       | 805                           | 86                     | 1                      | -                  | 113                         |
| 14          | Aceh Tamiang                        | 12                        | 1.055                       | 673                           | 214                    | 16                     | -                  | 152                         |
| 15          | Nagan Raya                          | 10                        | 1.364                       | 839                           | 384                    | 24                     | 1                  | 116                         |
| 16          | Aceh Jaya                           | 9                         | 862                         | 728                           | 119                    | 1                      | -                  | 14                          |
| 17          | Bener Meriah                        | 10                        | 1.852                       | 1.688                         | 25                     | -                      | -                  | 139                         |
| 18          | Pidie Jaya                          | 8                         | 1.665                       | 1.060                         | 143                    | 5                      | -                  | 457                         |
| 19          | Kota Banda Aceh                     | 9                         | 238                         | 185                           | 44                     | -                      | -                  | 9                           |
| 20          | Kota Sabang                         | 2                         | 72                          | 63                            | 7                      | 1                      | -                  | 1                           |
| 21          | Kota Langsa                         | 5                         | 387                         | 351                           | 24                     | 3                      | -                  | 9                           |
| 22          | Kota Lhokseumawe                    | 4                         | 308                         | 233                           | 12                     | -                      | -                  | 63                          |
| 23          | Kota Subulussalam                   | 5                         | 606                         | 539                           | -                      | 1                      | -                  | 66                          |
| <b>Aceh</b> |                                     | <b>289</b>                | <b>32.137</b>               | <b>22.169</b>                 | <b>6.046</b>           | <b>573</b>             | <b>31</b>          | <b>3.318</b>                |

Sumber: Badan Penyuluhan dan Pengembangan Sumber Daya Manusia Pertanian  
Source: Agency for Agricultural Extension and Human Resources Development

Keterangan/Note:

\*) Data Semester I Tahun 2023/Data for Semester I of 2023

-) Data tidak tersedia / Data not available

Poktan: Kelompok Tani/Farmer Groups

**Tabel 2.1.4. Jumlah Kelompok Tani (Poktan) Menurut Kelas Kemampuan di Provinsi Sumatera Utara, 2023\*)**

**Table Number of Farmer Groups and Ability Class by District/City in Sumatera Utara Province, 2023\*)**

| No.                   | Kabupaten/Kota/<br>District/Regency | Jumlah/Total              |                          | Kelas Kemampuan/Ability Class |                        |                        |                 |                             |
|-----------------------|-------------------------------------|---------------------------|--------------------------|-------------------------------|------------------------|------------------------|-----------------|-----------------------------|
|                       |                                     | Kecamatan/Sub<br>District | Poktan/ Farmer<br>Groups | Pemula/<br>Beginner           | Lanjut /<br>Elementary | Madya/<br>Intermediate | Utama/ Advanced | Belum diketahui/<br>unknown |
| 1                     | Nias                                | 10                        | 1.043                    | 921                           | 93                     | -                      | -               | 29                          |
| 2                     | Mandailing Natal                    | 23                        | 3.753                    | 2.765                         | 700                    | 1                      | -               | 287                         |
| 3                     | Tapanuli Selatan                    | 15                        | 1.447                    | 1.047                         | 313                    | -                      | 1               | 86                          |
| 4                     | Tapanuli Tengah                     | 20                        | 768                      | 456                           | 306                    | -                      | 1               | 5                           |
| 5                     | Tapanuli Utara                      | 15                        | 2.642                    | 1.977                         | 272                    | 23                     | 1               | 369                         |
| 6                     | Toba                                | 16                        | 986                      | 443                           | 129                    | 12                     | -               | 402                         |
| 7                     | Labuhan Batu                        | 9                         | 1.062                    | 606                           | 151                    | 2                      | -               | 303                         |
| 8                     | Asahan                              | 25                        | 2.054                    | 1.172                         | 629                    | 186                    | -               | 67                          |
| 9                     | Simalungun                          | 32                        | 4.748                    | 3.506                         | 925                    | 83                     | -               | 234                         |
| 10                    | Dairi                               | 15                        | 2.082                    | 1.791                         | 263                    | -                      | -               | 28                          |
| 11                    | Karo                                | 17                        | 3.206                    | 2.405                         | 666                    | 52                     | -               | 83                          |
| 12                    | Deli Serdang                        | 22                        | 2.106                    | 899                           | 1.062                  | 75                     | 19              | 51                          |
| 13                    | Langkat                             | 23                        | 2.574                    | 932                           | 319                    | 111                    | 38              | 1.174                       |
| 14                    | Nias Selatan                        | 35                        | 1.404                    | 1.203                         | 99                     | 1                      | 9               | 92                          |
| 15                    | Humbang Hasundutan                  | 10                        | 1.536                    | 1.218                         | 126                    | 2                      | -               | 190                         |
| 16                    | Pakpak Bharat                       | 8                         | 552                      | 494                           | 38                     | -                      | -               | 20                          |
| 17                    | Samosir                             | 9                         | 1.291                    | 998                           | 117                    | 1                      | -               | 175                         |
| 18                    | Serdang Bedagai                     | 17                        | 2.016                    | 1.618                         | 357                    | 21                     | -               | 20                          |
| 19                    | Batu Bara                           | 12                        | 1.186                    | 672                           | 260                    | 111                    | 7               | 136                         |
| 20                    | Padang Lawas Utara                  | 12                        | 1.309                    | 997                           | 189                    | -                      | -               | 123                         |
| 21                    | Padang Lawas                        | 17                        | 1.299                    | 1.148                         | 92                     | -                      | -               | 59                          |
| 22                    | Labuhan Batu Selatan                | 5                         | 744                      | 679                           | 4                      | 1                      | -               | 60                          |
| 23                    | Labuhan Batu Utara                  | 8                         | 1.037                    | 643                           | 140                    | 10                     | 1               | 243                         |
| 24                    | Nias Utara                          | 11                        | 1.077                    | 915                           | 13                     | 1                      | 6               | 142                         |
| 25                    | Nias Barat                          | 8                         | 760                      | 747                           | 2                      | -                      | -               | 11                          |
| 26                    | Kota Sibolga                        | 4                         | 32                       | 13                            | -                      | -                      | -               | 19                          |
| 27                    | Kota Tanjung Balai                  | 6                         | 151                      | 107                           | 42                     | -                      | -               | 2                           |
| 28                    | Kota Pematang Siantar               | 8                         | 207                      | 171                           | -                      | -                      | -               | 36                          |
| 29                    | Kota Tebing Tinggi                  | 5                         | 309                      | 266                           | 33                     | -                      | -               | 10                          |
| 30                    | Kota Medan                          | 21                        | 410                      | 338                           | 50                     | 5                      | -               | 17                          |
| 31                    | Kota Binjai                         | 5                         | 284                      | 216                           | 58                     | 6                      | -               | 4                           |
| 32                    | Kota Padangsidimpuan                | 6                         | 311                      | 214                           | 95                     | -                      | -               | 2                           |
| 33                    | Kota Gunungsitoli                   | 6                         | 759                      | 580                           | 40                     | -                      | -               | 139                         |
| <b>Sumatera Utara</b> |                                     | <b>455</b>                | <b>45.145</b>            | <b>32.157</b>                 | <b>7.583</b>           | <b>704</b>             | <b>83</b>       | <b>4.618</b>                |

Sumber: Badan Penyuluhan dan Pengembangan Sumber Daya Manusia Pertanian  
Source: Agency for Agricultural Extension and Human Resources Development

Keterangan/Note:

\*) Data Semester I Tahun 2023/Data for Semester I of 2023

-) Data tidak tersedia / Data not available

Poktan: Kelompok Tani/Farmer Groups

**Tabel 2.1.5. Jumlah Kelompok Tani (Poktan) Menurut Kelas Kemampuan di Provinsi Sumatera Barat, 2023\*)****Table Number of Farmer Groups and Ability Class by District/City in Sumatera Barat Province, 2023\*)**

| No.                   | Kabupaten/Kota/<br>District/Regency | Jumlah/Total              |                          | Kelas Kemampuan/Ability Class |                        |                        |                 | Belum diketahui/<br>unknown |
|-----------------------|-------------------------------------|---------------------------|--------------------------|-------------------------------|------------------------|------------------------|-----------------|-----------------------------|
|                       |                                     | Kecamatan/Sub<br>District | Poktan/ Farmer<br>Groups | Pemula/<br>Beginner           | Lanjut /<br>Elementary | Madya/<br>Intermediate | Utama/ Advanced |                             |
| 1                     | Kepulauan Mentawai                  | 10                        | 341                      | 299                           | -                      | -                      | -               | 42                          |
| 2                     | Pesisir Selatan                     | 15                        | 2.112                    | 1.173                         | 864                    | 55                     | -               | 20                          |
| 3                     | Solok                               | 14                        | 1.703                    | 888                           | 751                    | 38                     | -               | 26                          |
| 4                     | Sijunjung                           | 8                         | 1.570                    | 1.096                         | 413                    | 28                     | 1               | 32                          |
| 5                     | Tanah Datar                         | 14                        | 1.882                    | 1.333                         | 485                    | 29                     | -               | 35                          |
| 6                     | Padang Pariaman                     | 17                        | 1.394                    | 662                           | 613                    | 107                    | 6               | 6                           |
| 7                     | Agam                                | 16                        | 2.347                    | 1.810                         | 490                    | 29                     | -               | 18                          |
| 8                     | Lima Puluh Kota                     | 13                        | 1.893                    | 1.324                         | 425                    | 29                     | 1               | 114                         |
| 9                     | Pasaman                             | 12                        | 1.682                    | 1.372                         | 212                    | 4                      | -               | 94                          |
| 10                    | Solok Selatan                       | 7                         | 1.634                    | 1.437                         | 155                    | 5                      | -               | 37                          |
| 11                    | Dharmasraya                         | 11                        | 1.427                    | 1.164                         | 187                    | 21                     | 2               | 53                          |
| 12                    | Pasaman Barat                       | 11                        | 1.792                    | 1.529                         | 205                    | 11                     | -               | 47                          |
| 13                    | Kota Padang                         | 11                        | 616                      | 441                           | 151                    | 4                      | -               | 20                          |
| 14                    | Kota Solok                          | 2                         | 87                       | 33                            | 32                     | 15                     | -               | 7                           |
| 15                    | Kota Sawah Lunto                    | 4                         | 322                      | 154                           | 159                    | 8                      | -               | 1                           |
| 16                    | Kota Padang Panjang                 | 2                         | 148                      | 100                           | 38                     | 6                      | 1               | 3                           |
| 17                    | Kota Bukittinggi                    | 3                         | 142                      | 96                            | 26                     | -                      | -               | 20                          |
| 18                    | Kota Payakumbuh                     | 5                         | 299                      | 231                           | 64                     | 2                      | -               | 2                           |
| 19                    | Kota Pariaman                       | 4                         | 265                      | 202                           | 63                     | -                      | -               | -                           |
| <b>Sumatera Barat</b> |                                     | <b>179</b>                | <b>21.656</b>            | <b>15.344</b>                 | <b>5.333</b>           | <b>391</b>             | <b>11</b>       | <b>577</b>                  |

Sumber: Badan Penyuluhan dan Pengembangan Sumber Daya Manusia Pertanian  
Source: Agency for Agricultural Extension and Human Resources Development

Keterangan/Note:

\*) Data Semester I Tahun 2023/Data for Semester I of 2023

-) Data tidak tersedia / Data not available

Poktan: Kelompok Tani/Farmer Groups

**Tabel 2.1.6. Jumlah Kelompok Tani (Poktan) Menurut Kelas Kemampuan di Provinsi Riau, 2023\*)****Table Number of Farmer Groups and Ability Class by District/City in Riau Province, 2023\*)**

| No.         | Kabupaten/Kota/<br>District/Regency | Jumlah/Total              |                          | Kelas Kemampuan/Ability Class |                        |                        |                 | Belum diketahui/<br>unknown |
|-------------|-------------------------------------|---------------------------|--------------------------|-------------------------------|------------------------|------------------------|-----------------|-----------------------------|
|             |                                     | Kecamatan/Sub<br>District | Poktan/ Farmer<br>Groups | Pemula/<br>Beginner           | Lanjut /<br>Elementary | Madya/<br>Intermediate | Utama/ Advanced |                             |
| 1           | Kuantan Singingi                    | 15                        | 2.209                    | 1.518                         | 366                    | 27                     | -               | 298                         |
| 2           | Indragiri Hulu                      | 14                        | 1.817                    | 1.486                         | 111                    | 4                      | 4               | 212                         |
| 3           | Indragiri Hilir                     | 20                        | 2.272                    | 1.811                         | 274                    | 57                     | 4               | 126                         |
| 4           | Pelalawan                           | 12                        | 1.970                    | 1.640                         | 33                     | 2                      | -               | 295                         |
| 5           | Siak                                | 14                        | 1.884                    | 872                           | 783                    | 90                     | -               | 139                         |
| 6           | Kampar                              | 21                        | 3.097                    | 2.364                         | 412                    | 52                     | 1               | 268                         |
| 7           | Rokan Hulu                          | 16                        | 2.390                    | 1.755                         | 491                    | 37                     | 4               | 103                         |
| 8           | Bengkalis                           | 11                        | 1.670                    | 1.175                         | 347                    | 22                     | -               | 126                         |
| 9           | Rokan Hilir                         | 18                        | 2.268                    | 1.424                         | 405                    | 4                      | 1               | 434                         |
| 10          | Kepulauan Meranti                   | 9                         | 1.522                    | 1.504                         | 11                     | -                      | 1               | 6                           |
| 11          | Kota Pekanbaru                      | 15                        | 388                      | 245                           | 51                     | 8                      | -               | 84                          |
| 12          | Kota Dumai                          | 7                         | 522                      | 415                           | 69                     | 1                      | -               | 37                          |
| <b>Riau</b> |                                     | <b>172</b>                | <b>22.009</b>            | <b>16.209</b>                 | <b>3.353</b>           | <b>304</b>             | <b>15</b>       | <b>2.128</b>                |

Sumber: Badan Penyuluhan dan Pengembangan Sumber Daya Manusia Pertanian  
Source: Agency for Agricultural Extension and Human Resources Development

Keterangan/Note:

\*) Data Semester I Tahun 2023/Data for Semester I of 2023

-) Data tidak tersedia / Data not available

Poktan: Kelompok Tani/Farmer Groups

**Tabel 2.1.7. Jumlah Kelompok Tani (Poktan) Menurut Kelas Kemampuan di Provinsi Jambi, 2023\*)**

**Table Number of Farmer Groups and Ability Class by District/City in Jambi Province, 2023\*)**

| No.          | Kabupaten/Kota/<br>District/Regency | Jumlah/Total              |                          | Kelas Kemampuan/Ability Class |                        |                        |                 | Belum diketahui/<br>unknown |
|--------------|-------------------------------------|---------------------------|--------------------------|-------------------------------|------------------------|------------------------|-----------------|-----------------------------|
|              |                                     | Kecamatan/Sub<br>District | Poktan/ Farmer<br>Groups | Pemula/<br>Beginner           | Lanjut /<br>Elementary | Madya/<br>Intermediate | Utama/ Advanced |                             |
| 1            | Kerinci                             | 18                        | 3.438                    | 2.182                         | 475                    | 25                     | -               | 756                         |
| 2            | Merangin                            | 24                        | 1.810                    | 817                           | 574                    | 158                    | 9               | 252                         |
| 3            | Sarolangun                          | 10                        | 1.357                    | 508                           | 94                     | 12                     | -               | 743                         |
| 4            | Batang Hari                         | 8                         | 1.359                    | 811                           | 210                    | 16                     | 2               | 320                         |
| 5            | Muaro Jambi                         | 11                        | 1.971                    | 1.261                         | 611                    | 37                     | 2               | 60                          |
| 6            | Tanjung Jabung Timur                | 11                        | 1.329                    | 570                           | 212                    | 55                     | 3               | 489                         |
| 7            | Tanjung Jabung Barat                | 13                        | 1.629                    | 1.092                         | 411                    | 51                     | -               | 75                          |
| 8            | Tebo                                | 12                        | 1.232                    | 680                           | 88                     | 5                      | -               | 459                         |
| 9            | Bungo                               | 17                        | 1.438                    | 1.019                         | 119                    | 8                      | -               | 292                         |
| 10           | Kota Jambi                          | 11                        | 326                      | 207                           | 86                     | 19                     | 1               | 13                          |
| 11           | Kota Sungai Penuh                   | 8                         | 658                      | 391                           | 29                     | 4                      | 9               | 225                         |
| <b>Jambi</b> |                                     | <b>143</b>                | <b>16.547</b>            | <b>9.538</b>                  | <b>2.909</b>           | <b>390</b>             | <b>26</b>       | <b>3.684</b>                |

Sumber: Badan Penyuluhan dan Pengembangan Sumber Daya Manusia Pertanian  
Source: Agency for Agricultural Extension and Human Resources Development

Keterangan/Note:

\*) Data Semester I Tahun 2023/Data for Semester I of 2023

-) Data tidak tersedia / Data not available

Poktan: Kelompok Tani/Farmer Groups

**Tabel 2.1.8. Jumlah Kelompok Tani (Poktan) Menurut Kelas Kemampuan di Provinsi Sumatera Selatan, 2023\*)**

**Table Number of Farmer Groups and Ability Class by District/City in Sumatera Selatan Province, 2023\*)**

| No.                     | Kabupaten/Kota/<br>District/Regency | Jumlah/Total              |                          | Kelas Kemampuan/Ability Class |                        |                        |                 | Belum diketahui/<br>unknown |
|-------------------------|-------------------------------------|---------------------------|--------------------------|-------------------------------|------------------------|------------------------|-----------------|-----------------------------|
|                         |                                     | Kecamatan/Sub<br>District | Poktan/ Farmer<br>Groups | Pemula/<br>Beginner           | Lanjut /<br>Elementary | Madya/<br>Intermediate | Utama/ Advanced |                             |
| 1                       | Ogan Komering Ulu                   | 13                        | 1.343                    | 817                           | 224                    | 7                      | -               | 295                         |
| 2                       | Ogan Komering Ilir                  | 18                        | 4.731                    | 2.919                         | 1.326                  | 162                    | 3               | 321                         |
| 3                       | Muara Enim                          | 22                        | 2.571                    | 914                           | 1.153                  | 174                    | 86              | 244                         |
| 4                       | Lahat                               | 24                        | 2.645                    | 1.093                         | 734                    | 80                     | 2               | 736                         |
| 5                       | Musi Rawas                          | 14                        | 2.050                    | 1.061                         | 648                    | 78                     | 24              | 239                         |
| 6                       | Musi Banyuasin                      | 15                        | 3.856                    | 2.606                         | 938                    | 53                     | 5               | 254                         |
| 7                       | Banyuasin                           | 21                        | 4.989                    | 2.782                         | 1.295                  | 283                    | 23              | 606                         |
| 8                       | Ogan Komering Ulu Selatan           | 19                        | 2.925                    | 2.132                         | 342                    | 16                     | 1               | 434                         |
| 9                       | Ogan Komering Ulu Timur             | 20                        | 3.346                    | 1.720                         | 904                    | 96                     | 7               | 619                         |
| 10                      | Ogan Ilir                           | 16                        | 2.366                    | 1.529                         | 282                    | 23                     | 10              | 522                         |
| 11                      | Empat Lawang                        | 10                        | 1.546                    | 1.224                         | 69                     | 22                     | 10              | 221                         |
| 12                      | Penukal Abab Lematang Ilir          | 5                         | 854                      | 611                           | 182                    | 2                      | -               | 59                          |
| 13                      | Musi Rawas Utara                    | 7                         | 906                      | 680                           | 91                     | 43                     | -               | 92                          |
| 14                      | Kota Palembang                      | 18                        | 338                      | 271                           | 38                     | 16                     | -               | 13                          |
| 15                      | Kota Prabumulih                     | 6                         | 480                      | 428                           | 36                     | -                      | -               | 16                          |
| 16                      | Kota Pagar Alam                     | 5                         | 833                      | 593                           | 187                    | 15                     | 1               | 37                          |
| 17                      | Kota Lubuklinggau                   | 8                         | 352                      | 330                           | 3                      | 3                      | -               | 16                          |
| <b>Sumatera Selatan</b> |                                     | <b>241</b>                | <b>36.131</b>            | <b>21.710</b>                 | <b>8.452</b>           | <b>1.073</b>           | <b>172</b>      | <b>4.724</b>                |

Sumber: Badan Penyuluhan dan Pengembangan Sumber Daya Manusia Pertanian  
Source: Agency for Agricultural Extension and Human Resources Development

Keterangan/Note:

\*) Data Semester I Tahun 2023/Data for Semester I of 2023

-) Data tidak tersedia / Data not available

Poktan: Kelompok Tani/Farmer Groups

**Tabel 2.1.9. Jumlah Kelompok Tani (Poktan) Menurut Kelas Kemampuan di Provinsi Bengkulu, 2023\*)****Table Number of Farmer Groups and Ability Class by District/City in Bengkulu Province, 2023\*)**

| No.             | Kabupaten/Kota/<br>District/Regency | Jumlah/Total              |                          | Kelas Kemampuan/Ability Class |                        |                        |                 | Belum diketahui/<br>unknown |
|-----------------|-------------------------------------|---------------------------|--------------------------|-------------------------------|------------------------|------------------------|-----------------|-----------------------------|
|                 |                                     | Kecamatan/Sub<br>District | Poktan/ Farmer<br>Groups | Pemula/<br>Beginner           | Lanjut /<br>Elementary | Madya/<br>Intermediate | Utama/ Advanced |                             |
| 1               | Bengkulu Selatan                    | 11                        | 1.568                    | 1.190                         | 282                    | 10                     | -               | 86                          |
| 2               | Rejang Lebong                       | 15                        | 1.266                    | 1.111                         | 134                    | 5                      | -               | 16                          |
| 3               | Bengkulu Utara                      | 19                        | 1.935                    | 1.554                         | 313                    | 19                     | 1               | 48                          |
| 4               | Kaur                                | 15                        | 1.888                    | 1.492                         | 11                     | -                      | -               | 385                         |
| 5               | Seluma                              | 14                        | 1.549                    | 1.487                         | 41                     | 1                      | -               | 20                          |
| 6               | Mukomuko                            | 15                        | 1.654                    | 1.110                         | 352                    | 1                      | -               | 191                         |
| 7               | Lebong                              | 13                        | 1.028                    | 897                           | 129                    | -                      | -               | 2                           |
| 8               | Kepahiang                           | 8                         | 906                      | 831                           | 70                     | 2                      | -               | 3                           |
| 9               | Bengkulu Tengah                     | 11                        | 928                      | 542                           | 136                    | -                      | -               | 250                         |
| 10              | Kota Bengkulu                       | 9                         | 390                      | 301                           | 87                     | 2                      | -               | -                           |
| <b>Bengkulu</b> |                                     | <b>130</b>                | <b>13.112</b>            | <b>10.515</b>                 | <b>1.555</b>           | <b>40</b>              | <b>1</b>        | <b>1.001</b>                |

Sumber: Badan Penyuluhan dan Pengembangan Sumber Daya Manusia Pertanian  
Source: Agency for Agricultural Extension and Human Resources Development

Keterangan/Note:

\*) Data Semester I Tahun 2023/Data for Semester I of 2023

-) Data tidak tersedia / Data not available

Poktan: Kelompok Tani/Farmer Groups

**Tabel 2.1.10. Jumlah Kelompok Tani (Poktan) Menurut Kelas Kemampuan di Provinsi Lampung, 2023\*)****Table Number of Farmer Groups and Ability Class by District/City in Lampung Province, 2023\*)**

| No.            | Kabupaten/Kota/<br>District/Regency | Jumlah/Total              |                          | Kelas Kemampuan/Ability Class |                        |                        |                 | Belum diketahui/<br>unknown |
|----------------|-------------------------------------|---------------------------|--------------------------|-------------------------------|------------------------|------------------------|-----------------|-----------------------------|
|                |                                     | Kecamatan/Sub<br>District | Poktan/ Farmer<br>Groups | Pemula/<br>Beginner           | Lanjut /<br>Elementary | Madya/<br>Intermediate | Utama/ Advanced |                             |
| 1              | Lampung Barat                       | 15                        | 2.008                    | 1.343                         | 416                    | -                      | -               | 249                         |
| 2              | Tanggamus                           | 20                        | 2.457                    | 1.635                         | 648                    | 21                     | 1               | 152                         |
| 3              | Lampung Selatan                     | 17                        | 4.440                    | 1.391                         | 2.297                  | 522                    | 38              | 192                         |
| 4              | Lampung Timur                       | 24                        | 6.318                    | 5.110                         | 1.145                  | 52                     | -               | 11                          |
| 5              | Lampung Tengah                      | 28                        | 6.185                    | 3.714                         | 2.049                  | 324                    | 9               | 89                          |
| 6              | Lampung Utara                       | 23                        | 2.736                    | 1.558                         | 1.019                  | 117                    | 3               | 39                          |
| 7              | Way Kanan                           | 15                        | 2.920                    | 2.039                         | 841                    | 19                     | -               | 21                          |
| 8              | Tulangbawang                        | 15                        | 2.079                    | 1.448                         | 566                    | 42                     | 4               | 19                          |
| 9              | Pesawaran                           | 11                        | 1.823                    | 1.034                         | 631                    | 20                     | -               | 138                         |
| 10             | Pringsewu                           | 9                         | 991                      | 203                           | 445                    | 29                     | -               | 314                         |
| 11             | Mesuji                              | 7                         | 1.473                    | 1.322                         | 100                    | -                      | -               | 51                          |
| 12             | Tulang Bawang Barat                 | 9                         | 1.120                    | 401                           | 348                    | 37                     | 4               | 330                         |
| 13             | Pesisir Barat                       | 11                        | 970                      | 572                           | 375                    | 21                     | -               | 2                           |
| 14             | Kota Bandar Lampung                 | 20                        | 254                      | 194                           | 51                     | 7                      | 2               | -                           |
| 15             | Kota Metro                          | 5                         | 343                      | 142                           | 95                     | 56                     | 10              | 40                          |
| <b>Lampung</b> |                                     | <b>229</b>                | <b>36.117</b>            | <b>22.106</b>                 | <b>11.026</b>          | <b>1.267</b>           | <b>71</b>       | <b>1.647</b>                |

Sumber: Badan Penyuluhan dan Pengembangan Sumber Daya Manusia Pertanian  
Source: Agency for Agricultural Extension and Human Resources Development

Keterangan/Note:

\*) Data Semester I Tahun 2023/Data for Semester I of 2023

-) Data tidak tersedia / Data not available

Poktan: Kelompok Tani/Farmer Groups



**Tabel 2.1.11. Jumlah Kelompok Tani (Poktan) Menurut Kelas Kemampuan di Provinsi Kep. Bangka Belitung, 2023\*)**

**Table Number of Farmer Groups and Ability Class by District/City in Kep. Bangka Belitung Province, 2023\*)**

| No.                         | Kabupaten/Kota/<br>District/Regency | Jumlah/Total              |                          | Kelas Kemampuan/Ability Class |                        |                        |                 |                             |
|-----------------------------|-------------------------------------|---------------------------|--------------------------|-------------------------------|------------------------|------------------------|-----------------|-----------------------------|
|                             |                                     | Kecamatan/Sub<br>District | Poktan/ Farmer<br>Groups | Pemula/<br>Beginner           | Lanjut /<br>Elementary | Madya/<br>Intermediate | Utama/ Advanced | Belum diketahui/<br>unknown |
| 1                           | Bangka                              | 8                         | 1.183                    | 897                           | 183                    | 19                     | -               | 84                          |
| 2                           | Belitung                            | 5                         | 395                      | 332                           | 38                     | 4                      | -               | 21                          |
| 3                           | Bangka Barat                        | 6                         | 1.359                    | 1.068                         | 75                     | 1                      | -               | 215                         |
| 4                           | Bangka Tengah                       | 6                         | 1.352                    | 952                           | 356                    | 26                     | 3               | 15                          |
| 5                           | Bangka Selatan                      | 8                         | 1.103                    | 873                           | 115                    | 3                      | -               | 112                         |
| 6                           | Belitung Timur                      | 7                         | 435                      | 385                           | 4                      | -                      | -               | 46                          |
| 7                           | Kota Pangkal Pinang                 | 7                         | 100                      | 61                            | 19                     | -                      | -               | 20                          |
| <b>Kep. Bangka Belitung</b> |                                     | <b>47</b>                 | <b>5.927</b>             | <b>4.568</b>                  | <b>790</b>             | <b>53</b>              | <b>3</b>        | <b>513</b>                  |

Sumber: Badan Penyuluhan dan Pengembangan Sumber Daya Manusia Pertanian  
Source: Agency for Agricultural Extension and Human Resources Development

Keterangan/Note:

\*) Data Semester I Tahun 2023/Data for Semester I of 2023

-) Data tidak tersedia / Data not available

Poktan: Kelompok Tani/Farmer Groups

**Tabel 2.1.12. Jumlah Kelompok Tani (Poktan) Menurut Kelas Kemampuan di Provinsi Kep. Riau, 2023\*)**

**Table Number of Farmer Groups and Ability Class by District/City in Kep. Riau Province, 2023\*)**

| No.                   | Kabupaten/Kota/<br>District/Regency | Jumlah/Total              |                          | Kelas Kemampuan/Ability Class |                        |                        |                 |                             |
|-----------------------|-------------------------------------|---------------------------|--------------------------|-------------------------------|------------------------|------------------------|-----------------|-----------------------------|
|                       |                                     | Kecamatan/Sub<br>District | Poktan/ Farmer<br>Groups | Pemula/<br>Beginner           | Lanjut /<br>Elementary | Madya/<br>Intermediate | Utama/ Advanced | Belum diketahui/<br>unknown |
| 1                     | Karimun                             | 12                        | 445                      | 318                           | 8                      | -                      | -               | 119                         |
| 2                     | Bintan                              | 10                        | 405                      | 307                           | 10                     | 1                      | 1               | 86                          |
| 3                     | Natuna                              | 15                        | 396                      | 314                           | 28                     | -                      | -               | 54                          |
| 4                     | Lingga                              | 13                        | 324                      | 204                           | 2                      | 1                      | -               | 117                         |
| 5                     | Kepulauan Anambas                   | 10                        | 108                      | 95                            | 2                      | -                      | -               | 11                          |
| 6                     | Kota Batam                          | 12                        | 199                      | 61                            | 8                      | -                      | -               | 130                         |
| 7                     | Kota Tanjung Pinang                 | 4                         | 91                       | 49                            | 9                      | -                      | -               | 33                          |
| <b>Kepulauan Riau</b> |                                     | <b>76</b>                 | <b>1.968</b>             | <b>1.348</b>                  | <b>67</b>              | <b>2</b>               | <b>1</b>        | <b>550</b>                  |

Sumber: Badan Penyuluhan dan Pengembangan Sumber Daya Manusia Pertanian  
Source: Agency for Agricultural Extension and Human Resources Development

Keterangan/Note:

\*) Data Semester I Tahun 2023/Data for Semester I of 2023

-) Data tidak tersedia / Data not available

Poktan: Kelompok Tani/Farmer Groups

**Tabel 2.1.13. Jumlah Kelompok Tani (Poktan) Menurut Kelas Kemampuan di Provinsi DKI Jakarta, 2023\*)****Table Number of Farmer Groups and Ability Class by District/City in DKI Jakarta Province, 2023\*)**

| No.                | Kabupaten/Kota/<br>District/Regency | Jumlah/Total              |                          | Kelas Kemampuan/Ability Class |                        |                        |                 |                             |
|--------------------|-------------------------------------|---------------------------|--------------------------|-------------------------------|------------------------|------------------------|-----------------|-----------------------------|
|                    |                                     | Kecamatan/Sub<br>District | Poktan/ Farmer<br>Groups | Pemula/<br>Beginner           | Lanjut /<br>Elementary | Madya/<br>Intermediate | Utama/ Advanced | Belum diketahui/<br>unknown |
| 1                  | Kepulauan Seribu                    | 2                         | 27                       | 22                            | -                      | -                      | -               | 5                           |
| 2                  | Kota Jakarta Selatan                | 10                        | 147                      | 112                           | 20                     | 1                      | -               | 14                          |
| 3                  | Kota Jakarta Timur                  | 10                        | 116                      | 96                            | 10                     | 5                      | -               | 5                           |
| 4                  | Kota Jakarta Pusat                  | 8                         | 87                       | 52                            | 5                      | 1                      | -               | 29                          |
| 5                  | Kota Jakarta Barat                  | 8                         | 80                       | 67                            | 8                      | 1                      | -               | 4                           |
| 6                  | Kota Jakarta Utara                  | 6                         | 70                       | 55                            | 7                      | -                      | -               | 8                           |
| <b>DKI Jakarta</b> |                                     | <b>44</b>                 | <b>527</b>               | <b>404</b>                    | <b>50</b>              | <b>8</b>               | <b>-</b>        | <b>65</b>                   |

Sumber: Badan Penyuluhan dan Pengembangan Sumber Daya Manusia Pertanian  
Source: Agency for Agricultural Extension and Human Resources Development

Keterangan/Note:

\*) Data Semester I Tahun 2023/Data for Semester I of 2023

-) Data tidak tersedia / Data not available

Poktan: Kelompok Tani/Farmer Groups

**Tabel 2.1.14. Jumlah Kelompok Tani (Poktan) Menurut Kelas Kemampuan di Provinsi Jawa Barat, 2023\*)**

**Table Number of Farmer Groups and Ability Class by District/City in Jawa Barat Province, 2023\*)**

| No.               | Kabupaten/Kota/<br>District/Regency | Jumlah/Total              |                          | Kelas Kemampuan/Ability Class |                        |                        |                 |                             |
|-------------------|-------------------------------------|---------------------------|--------------------------|-------------------------------|------------------------|------------------------|-----------------|-----------------------------|
|                   |                                     | Kecamatan/Sub<br>District | Poktan/ Farmer<br>Groups | Pemula/<br>Beginner           | Lanjut /<br>Elementary | Madya/<br>Intermediate | Utama/ Advanced | Belum diketahui/<br>unknown |
| 1                 | Bogor                               | 40                        | 2.517                    | 803                           | 898                    | 171                    | 22              | 623                         |
| 2                 | Sukabumi                            | 47                        | 3.877                    | 1.557                         | 1.738                  | 309                    | 25              | 248                         |
| 3                 | Cianjur                             | 32                        | 3.892                    | 1.343                         | 1.803                  | 414                    | 65              | 267                         |
| 4                 | Bandung                             | 31                        | 3.863                    | 2.793                         | 681                    | 52                     | 2               | 335                         |
| 5                 | Garut                               | 42                        | 6.314                    | 4.171                         | 1.732                  | 72                     | 1               | 338                         |
| 6                 | Tasikmalaya                         | 39                        | 3.663                    | 2.419                         | 1.123                  | 36                     | -               | 85                          |
| 7                 | Ciamis                              | 27                        | 3.388                    | 1.578                         | 1.555                  | 219                    | 11              | 25                          |
| 8                 | Kuningan                            | 32                        | 2.546                    | 1.343                         | 954                    | 61                     | 3               | 185                         |
| 9                 | Cirebon                             | 40                        | 3.659                    | 1.737                         | 1.531                  | 131                    | 1               | 259                         |
| 10                | Majalengka                          | 26                        | 3.049                    | 1.766                         | 1.012                  | 160                    | 4               | 107                         |
| 11                | Sumedang                            | 26                        | 3.128                    | 1.479                         | 1.485                  | 58                     | 1               | 105                         |
| 12                | Indramayu                           | 31                        | 2.845                    | 2.001                         | 655                    | 63                     | -               | 126                         |
| 13                | Subang                              | 30                        | 2.779                    | 904                           | 1.405                  | 354                    | 14              | 102                         |
| 14                | Purwakarta                          | 17                        | 1.021                    | 493                           | 421                    | 36                     | 1               | 70                          |
| 15                | Karawang                            | 30                        | 2.855                    | 855                           | 1.406                  | 244                    | 6               | 344                         |
| 16                | Bekasi                              | 23                        | 1.768                    | 918                           | 731                    | 69                     | 3               | 47                          |
| 17                | Bandung Barat                       | 16                        | 2.827                    | 1.882                         | 465                    | 122                    | 46              | 312                         |
| 18                | Pangandaran                         | 10                        | 1.493                    | 1.146                         | 336                    | 5                      | 1               | 5                           |
| 19                | Kota Bogor                          | 6                         | 378                      | 345                           | 29                     | -                      | -               | 4                           |
| 20                | Kota Sukabumi                       | 7                         | 163                      | 18                            | 58                     | 72                     | 13              | 2                           |
| 21                | Kota Bandung                        | 30                        | 213                      | 172                           | 22                     | 1                      | 1               | 17                          |
| 22                | Kota Cirebon                        | 5                         | 83                       | 63                            | -                      | -                      | -               | 20                          |
| 23                | Kota Bekasi                         | 12                        | 104                      | 70                            | 5                      | -                      | -               | 29                          |
| 24                | Kota Depok                          | 11                        | 162                      | 135                           | 23                     | 2                      | -               | 2                           |
| 25                | Kota Cimahi                         | 3                         | 88                       | 78                            | 7                      | -                      | -               | 3                           |
| 26                | Kota Tasikmalaya                    | 10                        | 684                      | 187                           | 412                    | 84                     | 1               | -                           |
| 27                | Kota Banjar                         | 4                         | 387                      | 222                           | 125                    | 19                     | 1               | 20                          |
| <b>Jawa Barat</b> |                                     | <b>627</b>                | <b>57.746</b>            | <b>30.478</b>                 | <b>20.612</b>          | <b>2.754</b>           | <b>222</b>      | <b>3.680</b>                |

Sumber: Badan Penyuluhan dan Pengembangan Sumber Daya Manusia Pertanian  
Source: Agency for Agricultural Extension and Human Resources Development

Keterangan/Note:

\*) Data Semester I Tahun 2023/Data for Semester I of 2023

-) Data tidak tersedia / Data not available

Poktan: Kelompok Tani/Farmer Groups

**Tabel 2.1.15. Jumlah Kelompok Tani (Poktan) Menurut Kelas Kemampuan di Provinsi Jawa Tengah, 2023\*)****Table Number of Farmer Groups and Ability Class by District/City in Jawa Tengah Province, 2023\*)**

| No.                | Kabupaten/Kota/<br>District/Regency | Kelas Kemampuan/Ability Class             |                          |                     |                        |                        |                 |                             |
|--------------------|-------------------------------------|---|--------------------------|---------------------|------------------------|------------------------|-----------------|-----------------------------|
|                    |                                     | Jumlah/Total<br>Kecamatan/Sub<br>District | Poktan/ Farmer<br>Groups | Pemula/<br>Beginner | Lanjut /<br>Elementary | Madya/<br>Intermediate | Utama/ Advanced | Belum diketahui/<br>unknown |
| 1                  | Cilacap                             | 24  | 3.612                    | 1.377               | 966                    | 111                    | 2               | 1.156                       |
| 2                  | Banyumas                            | 27  | 1.915                    | 695                 | 699                    | 165                    | 10              | 346                         |
| 3                  | Purbalingga                         | 18  | 1.752                    | 1.013               | 573                    | 110                    | 7               | 49                          |
| 4                  | Banjarnegara                        | 20  | 2.698                    | 779                 | 784                    | 435                    | 35              | 665                         |
| 5                  | Kebumen                             | 26  | 2.985                    | 1.114               | 976                    | 90                     | 4               | 801                         |
| 6                  | Purworejo                           | 16  | 3.049                    | 865                 | 1.004                  | 294                    | 10              | 876                         |
| 7                  | Wonosobo                            | 15  | 1.857                    | 960                 | 671                    | 137                    | 14              | 75                          |
| 8                  | Magelang                            | 21  | 3.220                    | 1.935               | 908                    | 87                     | 3               | 287                         |
| 9                  | Boyolali                            | 22  | 2.750                    | 1.808               | 618                    | 121                    | 22              | 181                         |
| 10                 | Klaten                              | 26  | 2.000                    | 1.112               | 507                    | 145                    | 7               | 229                         |
| 11                 | Sukoharjo                           | 12  | 1.237                    | 320                 | 337                    | 177                    | 13              | 390                         |
| 12                 | Wonogiri                            | 25  | 2.553                    | 1.090               | 1.006                  | 212                    | 23              | 222                         |
| 13                 | Karanganyar                         | 17  | 4.168                    | 3.506               | 356                    | 33                     | 1               | 272                         |
| 14                 | Sragen                              | 20  | 2.054                    | 453                 | 779                    | 548                    | 59              | 215                         |
| 15                 | Grobogan                            | 19  | 2.130                    | 464                 | 745                    | 449                    | 129             | 343                         |
| 16                 | Blora                               | 16  | 2.613                    | 1.278               | 788                    | 47                     | -               | 500                         |
| 17                 | Rembang                             | 14  | 1.859                    | 525                 | 682                    | 197                    | 26              | 429                         |
| 18                 | Pati                                | 21  | 2.708                    | 1.737               | 844                    | 78                     | 4               | 45                          |
| 19                 | Kudus                               | 9   | 635                      | 484                 | 118                    | 9                      | -               | 24                          |
| 20                 | Jepara                              | 16  | 1.253                    | 443                 | 372                    | 132                    | 55              | 251                         |
| 21                 | Demak                               | 14  | 1.274                    | 262                 | 466                    | 209                    | 46              | 291                         |
| 22                 | Semarang                            | 19  | 2.146                    | 1.013               | 849                    | 98                     | 8               | 178                         |
| 23                 | Temanggung                          | 20  | 3.244                    | 1.718               | 494                    | 45                     | 4               | 983                         |
| 24                 | Kendal                              | 20  | 1.225                    | 498                 | 453                    | 145                    | 3               | 126                         |
| 25                 | Batang                              | 15  | 1.336                    | 448                 | 384                    | 32                     | 3               | 469                         |
| 26                 | Pekalongan                          | 19  | 1.202                    | 475                 | 548                    | 45                     | -               | 134                         |
| 27                 | Pemalang                            | 14  | 1.461                    | 500                 | 459                    | 64                     | 14              | 424                         |
| 28                 | Tegal                               | 18  | 1.694                    | 775                 | 639                    | 126                    | 2               | 152                         |
| 29                 | Brebes                              | 17  | 2.613                    | 698                 | 967                    | 41                     | 2               | 905                         |
| 30                 | Kota Magelang                       | 3   | 65                       | 42                  | 15                     | 3                      | -               | 5                           |
| 31                 | Kota Surakarta                      | 5   | 93                       | 81                  | 2                      | 8                      | -               | 2                           |
| 32                 | Kota Salatiga                       | 4   | 155                      | 62                  | 67                     | 16                     | -               | 10                          |
| 33                 | Kota Semarang                       | 16  | 462                      | 316                 | 119                    | 22                     | 2               | 3                           |
| 34                 | Kota Pekalongan                     | 4   | 80                       | 50                  | 7                      | -                      | 1               | 22                          |
| 35                 | Kota Tegal                          | 4   | 110                      | 24                  | 3                      | -                      | -               | 83                          |
| <b>Jawa Tengah</b> |                                     | <b>576</b>                                | <b>64.208</b>            | <b>28.920</b>       | <b>19.205</b>          | <b>4.431</b>           | <b>509</b>      | <b>11.143</b>               |

Sumber: Badan Penyuluhan dan Pengembangan Sumber Daya Manusia Pertanian  
 Source: Agency for Agricultural Extension and Human Resources Development

Keterangan/Note:

\*) Data Semester I Tahun 2023/Data for Semester I of 2023

-) Data tidak tersedia / Data not available

Poktan: Kelompok Tani/Farmer Groups

**Tabel 2.1.16. Jumlah Kelompok Tani (Poktan) Menurut Kelas Kemampuan di Provinsi D.I. Yogyakarta, 2023\*)**

**Table Number of Farmer Groups and Ability Class by District/City in D.I. Yogyakarta Province, 2023\*)**

| No.                    | Kabupaten/Kota/<br>District/Regency | Jumlah/Total              |                          | Kelas Kemampuan/Ability Class |                        |                        |                 | Belum diketahui/<br>unknown |
|------------------------|-------------------------------------|---------------------------|--------------------------|-------------------------------|------------------------|------------------------|-----------------|-----------------------------|
|                        |                                     | Kecamatan/Sub<br>District | Poktan/ Farmer<br>Groups | Pemula/<br>Beginner           | Lanjut /<br>Elementary | Madya/<br>Intermediate | Utama/ Advanced |                             |
| 1                      | Kulon Progo                         | 12                        | 1.909                    | 259                           | 493                    | 592                    | 102             | 463                         |
| 2                      | Bantul                              | 17                        | 1.529                    | 474                           | 429                    | 368                    | 25              | 233                         |
| 3                      | Gunung Kidul                        | 18                        | 3.337                    | 860                           | 1.462                  | 690                    | 102             | 223                         |
| 4                      | Sleman                              | 17                        | 2.737                    | 1.621                         | 532                    | 30                     | 1               | 553                         |
| 5                      | Kota Yogyakarta                     | 14                        | 282                      | 177                           | 63                     | 27                     | 6               | 9                           |
| <b>D.I. Yogyakarta</b> |                                     | <b>78</b>                 | <b>9.794</b>             | <b>3.391</b>                  | <b>2.979</b>           | <b>1.707</b>           | <b>236</b>      | <b>1.481</b>                |

Sumber: Badan Penyuluhan dan Pengembangan Sumber Daya Manusia Pertanian  
Source: Agency for Agricultural Extension and Human Resources Development

Keterangan/Note:

\*) Data Semester I Tahun 2023/Data for Semester I of 2023

-) Data tidak tersedia / Data not available

Poktan: Kelompok Tani/Farmer Groups

**Tabel 2.1.17. Jumlah Kelompok Tani (Poktan) Menurut Kelas Kemampuan di Provinsi Jawa Timur, 2023\*)****Table Number of Farmer Groups and Ability Class by District/City in Jawa Timur Province, 2023\*)**

| No.               | Kabupaten/Kota/<br>District/Regency | Jumlah/Total              |                          | Kelas Kemampuan/Ability Class |                        |                        |                 | Belum diketahui/<br>unknown |
|-------------------|-------------------------------------|---------------------------|--------------------------|-------------------------------|------------------------|------------------------|-----------------|-----------------------------|
|                   |                                     | Kecamatan/Sub<br>District | Poktan/ Farmer<br>Groups | Pemula/<br>Beginner           | Lanjut /<br>Elementary | Madya/<br>Intermediate | Utama/ Advanced |                             |
| 1                 | Pacitan                             | 12                        | 1.492                    | 54                            | 383                    | 916                    | 123             | 16                          |
| 2                 | Ponorogo                            | 21                        | 2.120                    | 379                           | 901                    | 610                    | 17              | 213                         |
| 3                 | Trenggalek                          | 14                        | 1.131                    | 236                           | 158                    | 727                    | 2               | 8                           |
| 4                 | Tulungagung                         | 19                        | 1.300                    | 367                           | 789                    | 134                    | 1               | 9                           |
| 5                 | Blitar                              | 22                        | 2.058                    | 854                           | 923                    | 54                     | 6               | 221                         |
| 6                 | Kediri                              | 26                        | 1.643                    | 410                           | 1.013                  | 181                    | 1               | 38                          |
| 7                 | Malang                              | 33                        | 2.000                    | 925                           | 889                    | 86                     | 3               | 97                          |
| 8                 | Lumajang                            | 21                        | 1.140                    | 287                           | 562                    | 164                    | 15              | 112                         |
| 9                 | Jember                              | 31                        | 1.757                    | 353                           | 787                    | 100                    | 8               | 509                         |
| 10                | Banyuwangi                          | 25                        | 1.655                    | 790                           | 574                    | 54                     | 5               | 232                         |
| 11                | Bondowoso                           | 23                        | 3.037                    | 2.014                         | 644                    | 40                     | 1               | 338                         |
| 12                | Situbondo                           | 17                        | 972                      | 666                           | 120                    | 8                      | -               | 178                         |
| 13                | Probolinggo                         | 24                        | 1.650                    | 1.180                         | 459                    | 10                     | -               | 1                           |
| 14                | Pasuruan                            | 24                        | 1.895                    | 976                           | 782                    | 125                    | 4               | 8                           |
| 15                | Sidoarjo                            | 18                        | 688                      | 63                            | 419                    | 185                    | 9               | 12                          |
| 16                | Mojokerto                           | 18                        | 1.116                    | 199                           | 632                    | 242                    | 38              | 5                           |
| 17                | Jombang                             | 21                        | 1.473                    | 256                           | 875                    | 120                    | 9               | 213                         |
| 18                | Nganjuk                             | 20                        | 1.667                    | 385                           | 887                    | 178                    | 9               | 208                         |
| 19                | Madiun                              | 15                        | 1.449                    | 525                           | 460                    | 93                     | 13              | 358                         |
| 20                | Magetan                             | 18                        | 1.280                    | 401                           | 557                    | 231                    | 44              | 47                          |
| 21                | Ngawi                               | 19                        | 1.123                    | 65                            | 606                    | 243                    | 1               | 208                         |
| 22                | Bojonegoro                          | 28                        | 1.882                    | 409                           | 1.148                  | 232                    | 8               | 85                          |
| 23                | Tuban                               | 20                        | 2.004                    | 668                           | 803                    | 406                    | 106             | 21                          |
| 24                | Lamongan                            | 27                        | 2.420                    | 931                           | 1.156                  | 113                    | 4               | 216                         |
| 25                | Gresik                              | 18                        | 1.098                    | 143                           | 395                    | 100                    | 6               | 454                         |
| 26                | Bangkalan                           | 18                        | 1.420                    | 1.132                         | 213                    | 38                     | 1               | 36                          |
| 27                | Sampang                             | 14                        | 1.413                    | 568                           | 359                    | 396                    | 79              | 11                          |
| 28                | Pamekasan                           | 13                        | 1.034                    | 735                           | 266                    | 25                     | 2               | 6                           |
| 29                | Sumenep                             | 27                        | 5.101                    | 2.697                         | 674                    | 18                     | -               | 1.712                       |
| 30                | Kota Kediri                         | 3                         | 84                       | 41                            | 34                     | 7                      | 2               | -                           |
| 31                | Kota Blitar                         | 3                         | 178                      | 133                           | 38                     | 3                      | -               | 4                           |
| 32                | Kota Malang                         | 5                         | 181                      | 117                           | 53                     | 8                      | -               | 3                           |
| 33                | Kota Probolinggo                    | 5                         | 150                      | 79                            | 21                     | 2                      | -               | 48                          |
| 34                | Kota Pasuruan                       | 4                         | 67                       | 53                            | 6                      | -                      | -               | 8                           |
| 35                | Kota Mojokerto                      | 3                         | 75                       | 60                            | 11                     | -                      | -               | 4                           |
| 36                | Kota Madiun                         | 3                         | 48                       | 46                            | -                      | -                      | -               | 2                           |
| 37                | Kota Surabaya                       | 31                        | 175                      | 129                           | 14                     | 2                      | -               | 30                          |
| 38                | Kota Batu                           | 3                         | 275                      | 203                           | 50                     | 10                     | -               | 12                          |
| <b>Jawa Timur</b> |                                     | <b>666</b>                | <b>50.251</b>            | <b>19.529</b>                 | <b>18.661</b>          | <b>5.861</b>           | <b>517</b>      | <b>5.683</b>                |

Sumber: Badan Penyuluhan dan Pengembangan Sumber Daya Manusia Pertanian  
Source: Agency for Agricultural Extension and Human Resources Development

Keterangan/Note:

\*) Data Semester I Tahun 2023/Data for Semester I of 2023

-) Data tidak tersedia / Data not available

Poktan: Kelompok Tani/Farmer Groups

**Tabel 2.1.18. Jumlah Kelompok Tani (Poktan) Menurut Kelas Kemampuan di Provinsi Banten, 2023\*)**

**Table Number of Farmer Groups and Ability Class by District/City in Banten Province, 2023\*)**

| No.           | Kabupaten/Kota/<br>District/Regency | Jumlah/Total              |                          | Kelas Kemampuan/Ability Class |                        |                        |                 |                             |
|---------------|-------------------------------------|---------------------------|--------------------------|-------------------------------|------------------------|------------------------|-----------------|-----------------------------|
|               |                                     | Kecamatan/Sub<br>District | Poktan/ Farmer<br>Groups | Pemula/<br>Beginner           | Lanjut /<br>Elementary | Madya/<br>Intermediate | Utama/ Advanced | Belum diketahui/<br>unknown |
| 1             | Pandeglang                          | 35                        | 2.700                    | 1.345                         | 1.288                  | 63                     | 2               | 2                           |
| 2             | Lebak                               | 28                        | 2.748                    | 1.843                         | 775                    | 33                     | -               | 97                          |
| 3             | Tangerang                           | 29                        | 1.294                    | 747                           | 527                    | 5                      | -               | 15                          |
| 4             | Serang                              | 29                        | 2.155                    | 697                           | 768                    | 490                    | 189             | 11                          |
| 5             | Kota Tangerang                      | 13                        | 60                       | 44                            | 10                     | -                      | -               | 6                           |
| 6             | Kota Cilegon                        | 8                         | 213                      | 151                           | 53                     | 3                      | -               | 6                           |
| 7             | Kota Serang                         | 6                         | 436                      | 219                           | 116                    | 63                     | 18              | 20                          |
| 8             | Kota Tangerang Selatan              | 7                         | 140                      | 98                            | 13                     | -                      | -               | 29                          |
| <b>Banten</b> |                                     | <b>155</b>                | <b>9.746</b>             | <b>5.144</b>                  | <b>3.550</b>           | <b>657</b>             | <b>209</b>      | <b>186</b>                  |

Sumber: Badan Penyuluhan dan Pengembangan Sumber Daya Manusia Pertanian  
Source: Agency for Agricultural Extension and Human Resources Development

Keterangan/Note:

\*) Data Semester I Tahun 2023/Data for Semester I of 2023

-) Data tidak tersedia / Data not available

Poktan: Kelompok Tani/Farmer Groups

**Tabel 2.1.19. Jumlah Kelompok Tani (Poktan) Menurut Kelas Kemampuan di Provinsi Bali, 2023\*)**

**Table Number of Farmer Groups and Ability Class by District/City in Bali Province, 2023\*)**

| No.         | Kabupaten/Kota/<br>District/Regency | Jumlah/Total              |                          | Kelas Kemampuan/Ability Class |                        |                        |                 |                             |
|-------------|-------------------------------------|---------------------------|--------------------------|-------------------------------|------------------------|------------------------|-----------------|-----------------------------|
|             |                                     | Kecamatan/Sub<br>District | Poktan/ Farmer<br>Groups | Pemula/<br>Beginner           | Lanjut /<br>Elementary | Madya/<br>Intermediate | Utama/ Advanced | Belum diketahui/<br>unknown |
| 1           | Jembrana                            | 5                         | 1.127                    | 580                           | 282                    | 156                    | 21              | 88                          |
| 2           | Tabanan                             | 10                        | 2.545                    | 1.149                         | 482                    | 652                    | 60              | 202                         |
| 3           | Badung                              | 6                         | 1.039                    | 354                           | 107                    | 82                     | 2               | 494                         |
| 4           | Gianyar                             | 7                         | 1.162                    | 302                           | 263                    | 274                    | 47              | 276                         |
| 5           | Klungkung                           | 4                         | 725                      | 356                           | 101                    | 13                     | 2               | 253                         |
| 6           | Bangli                              | 4                         | 1.833                    | 702                           | 502                    | 202                    | 17              | 410                         |
| 7           | Karang Asem                         | 8                         | 1.508                    | 591                           | 286                    | 58                     | -               | 573                         |
| 8           | Buleleng                            | 9                         | 2.882                    | 1.286                         | 797                    | 282                    | 130             | 387                         |
| 9           | Kota Denpasar                       | 4                         | 160                      | 75                            | 41                     | 17                     | -               | 27                          |
| <b>Bali</b> |                                     | <b>57</b>                 | <b>12.981</b>            | <b>5.395</b>                  | <b>2.861</b>           | <b>1.736</b>           | <b>279</b>      | <b>2.710</b>                |

Sumber: Badan Penyuluhan dan Pengembangan Sumber Daya Manusia Pertanian  
Source: Agency for Agricultural Extension and Human Resources Development

Keterangan/Note:

\*) Data Semester I Tahun 2023/Data for Semester I of 2023

-) Data tidak tersedia / Data not available

Poktan: Kelompok Tani/Farmer Groups

**Tabel 2.1.20. Jumlah Kelompok Tani (Poktan) Menurut Kelas Kemampuan di Nusa Tenggara Barat, 2023\*)****Table Number of Farmer Groups and Ability Class by District/City in Nusa Tenggara Barat Province, 2023\*)**

| No.                        | Kabupaten/Kota/<br>District/Regency | Jumlah/Total              |                          | Kelas Kemampuan/Ability Class |                        |                        |                 | Belum diketahui/<br>unknown |
|----------------------------|-------------------------------------|---------------------------|--------------------------|-------------------------------|------------------------|------------------------|-----------------|-----------------------------|
|                            |                                     | Kecamatan/Sub<br>District | Poktan/ Farmer<br>Groups | Pemula/<br>Beginner           | Lanjut /<br>Elementary | Madya/<br>Intermediate | Utama/ Advanced |                             |
| 1                          | Lombok Barat                        | 10                        | 1.974                    | 1.078                         | 734                    | 101                    | 8               | 53                          |
| 2                          | Lombok Tengah                       | 12                        | 2.968                    | 973                           | 1.497                  | 329                    | 17              | 152                         |
| 3                          | Lombok Timur                        | 21                        | 4.003                    | 1.426                         | 2.192                  | 297                    | 10              | 78                          |
| 4                          | Sumbawa                             | 24                        | 5.490                    | 2.857                         | 2.229                  | 103                    | 2               | 299                         |
| 5                          | Dompu                               | 8                         | 2.524                    | 1.231                         | 674                    | 50                     | 1               | 568                         |
| 6                          | Bima                                | 18                        | 5.278                    | 3.386                         | 1.542                  | 139                    | 4               | 207                         |
| 7                          | Sumbawa Barat                       | 8                         | 1.464                    | 1.144                         | 152                    | 12                     | -               | 156                         |
| 8                          | Lombok Utara                        | 5                         | 1.154                    | 623                           | 508                    | 10                     | 3               | 10                          |
| 9                          | Kota Mataram                        | 6                         | 358                      | 193                           | 87                     | 44                     | 17              | 17                          |
| 10                         | Kota Bima                           | 5                         | 694                      | 484                           | 129                    | 13                     | 3               | 65                          |
| <b>Nusa Tenggara Barat</b> |                                     | <b>117</b>                | <b>25.907</b>            | <b>13.395</b>                 | <b>9.744</b>           | <b>1.098</b>           | <b>65</b>       | <b>1.605</b>                |

Sumber: Badan Penyuluhan dan Pengembangan Sumber Daya Manusia Pertanian  
Source: Agency for Agricultural Extension and Human Resources Development

Keterangan/Note:

\*) Data Semester I Tahun 2023/Data for Semester I of 2023

-) Data tidak tersedia / Data not available

Poktan: Kelompok Tani/Farmer Groups

**Tabel 2.1.21. Jumlah Kelompok Tani (Poktan) Menurut Kelas Kemampuan di Provinsi Nusa Tenggara Timur, 2023\*)****Table Number of Farmer Groups and Ability Class by District/City in Nusa Tenggara Timur Province, 2023\*)**

| No.                        | Kabupaten/Kota/<br>District/Regency | Jumlah/Total              |                          | Kelas Kemampuan/Ability Class |                        |                        |                 | Belum diketahui/<br>unknown |
|----------------------------|-------------------------------------|---------------------------|--------------------------|-------------------------------|------------------------|------------------------|-----------------|-----------------------------|
|                            |                                     | Kecamatan/Sub<br>District | Poktan/ Farmer<br>Groups | Pemula/<br>Beginner           | Lanjut /<br>Elementary | Madya/<br>Intermediate | Utama/ Advanced |                             |
| 1                          | Sumba Barat                         | 6                         | 943                      | 772                           | 85                     | 1                      | -               | 85                          |
| 2                          | Sumba Timur                         | 22                        | 2.471                    | 1.024                         | 712                    | 27                     | 3               | 705                         |
| 3                          | Kupang                              | 24                        | 2.373                    | 1.533                         | 43                     | 4                      | -               | 793                         |
| 4                          | Timor Tengah Selatan                | 32                        | 3.252                    | 1.868                         | 111                    | 4                      | 1               | 1.268                       |
| 5                          | Timor Tengah Utara                  | 24                        | 1.688                    | 1.188                         | 87                     | 3                      | 2               | 408                         |
| 6                          | Belu                                | 12                        | 1.815                    | 1.358                         | 63                     | 1                      | 1               | 392                         |
| 7                          | Alor                                | 17                        | 842                      | 740                           | 21                     | 2                      | -               | 79                          |
| 8                          | Lembata                             | 9                         | 920                      | 817                           | 28                     | -                      | -               | 75                          |
| 9                          | Flores Timur                        | 19                        | 1.556                    | 1.045                         | 171                    | 15                     | -               | 325                         |
| 10                         | Sikka                               | 21                        | 2.435                    | 816                           | 1.301                  | 259                    | 26              | 33                          |
| 11                         | Ende                                | 21                        | 2.086                    | 1.773                         | 199                    | 9                      | 1               | 104                         |
| 12                         | Ngada                               | 12                        | 1.560                    | 1.180                         | 183                    | -                      | -               | 197                         |
| 13                         | Manggarai                           | 12                        | 1.946                    | 794                           | 802                    | 43                     | 2               | 305                         |
| 14                         | Rote Ndao                           | 11                        | 995                      | 760                           | 102                    | 1                      | -               | 132                         |
| 15                         | Manggarai Barat                     | 12                        | 1.871                    | 875                           | 700                    | 13                     | 2               | 281                         |
| 16                         | Sumba Tengah                        | 6                         | 900                      | 638                           | 73                     | 5                      | -               | 184                         |
| 17                         | Sumba Barat Daya                    | 11                        | 2.690                    | 2.315                         | 204                    | 1                      | -               | 170                         |
| 18                         | Nagekeo                             | 7                         | 1.467                    | 1.053                         | 236                    | 32                     | -               | 146                         |
| 19                         | Manggarai Timur                     | 12                        | 2.062                    | 895                           | 661                    | 8                      | 1               | 497                         |
| 20                         | Sabu Raijua                         | 6                         | 749                      | 719                           | 12                     | -                      | -               | 18                          |
| 21                         | Malaka                              | 12                        | 2.236                    | 776                           | 6                      | -                      | -               | 1.454                       |
| 22                         | Kota Kupang                         | 6                         | 323                      | 230                           | 33                     | -                      | -               | 60                          |
| <b>Nusa Tenggara Timur</b> |                                     | <b>314</b>                | <b>37.180</b>            | <b>23.169</b>                 | <b>5.833</b>           | <b>428</b>             | <b>39</b>       | <b>7.711</b>                |

Sumber: Badan Penyuluhan dan Pengembangan Sumber Daya Manusia Pertanian  
Source: Agency for Agricultural Extension and Human Resources Development

Keterangan/Note:

\*) Data Semester I Tahun 2023/Data for Semester I of 2023

-) Data tidak tersedia / Data not available

Poktan: Kelompok Tani/Farmer Groups



**Tabel 2.1.22. Jumlah Kelompok Tani (Poktan) Menurut Kelas Kemampuan di Provinsi Kalimantan Barat, 2023\*)**

**Table Number of Farmer Groups and Ability Class by District/City in Kalimantan Barat Province, 2023\*)**

| No.                     | Kabupaten/Kota/<br>District/Regency | Jumlah/Total              |                             | Kelas Kemampuan/Ability Class |                        |                        |                    | Belum diketahui/<br>unknown |
|-------------------------|-------------------------------------|---------------------------|-----------------------------|-------------------------------|------------------------|------------------------|--------------------|-----------------------------|
|                         |                                     | Kecamatan/Sub<br>District | Poktan/<br>Farmer<br>Groups | Pemula/<br>Beginner           | Lanjut /<br>Elementary | Madya/<br>Intermediate | Utama/<br>Advanced |                             |
| 1                       | Sambas                              | 19                        | 3.137                       | 1.713                         | 833                    | 69                     | -                  | 522                         |
| 2                       | Bengkayang                          | 17                        | 1.819                       | 1.121                         | 334                    | 27                     | 9                  | 328                         |
| 3                       | Landak                              | 13                        | 3.258                       | 2.666                         | 423                    | 12                     | 1                  | 156                         |
| 4                       | Mempawah                            | 9                         | 821                         | 354                           | 386                    | 41                     | 2                  | 38                          |
| 5                       | Sanggau                             | 15                        | 2.776                       | 2.168                         | 384                    | 14                     | -                  | 210                         |
| 6                       | Ketapang                            | 20                        | 2.173                       | 1.655                         | 224                    | 15                     | 1                  | 278                         |
| 7                       | Sintang                             | 14                        | 2.476                       | 2.031                         | 187                    | 7                      | -                  | 251                         |
| 8                       | Kapuas Hulu                         | 23                        | 1.569                       | 1.197                         | 200                    | 5                      | 1                  | 166                         |
| 9                       | Sekadau                             | 7                         | 1.522                       | 1.245                         | 236                    | 7                      | -                  | 34                          |
| 10                      | Melawi                              | 11                        | 1.014                       | 700                           | 47                     | -                      | -                  | 267                         |
| 11                      | Kayong Utara                        | 6                         | 622                         | 408                           | 112                    | 5                      | -                  | 97                          |
| 12                      | Kubu Raya                           | 9                         | 1.903                       | 1.253                         | 477                    | 93                     | 5                  | 75                          |
| 13                      | Kota Pontianak                      | 6                         | 204                         | 130                           | 56                     | 12                     | 1                  | 5                           |
| 14                      | Kota Singkawang                     | 5                         | 451                         | 243                           | 50                     | 8                      | -                  | 150                         |
| <b>Kalimantan Barat</b> |                                     | <b>174</b>                | <b>23.745</b>               | <b>16.884</b>                 | <b>3.949</b>           | <b>315</b>             | <b>20</b>          | <b>2.577</b>                |

Sumber: Badan Penyuluhan dan Pengembangan Sumber Daya Manusia Pertanian  
Source: Agency for Agricultural Extension and Human Resources Development

Keterangan/Note:

\*) Data Semester I Tahun 2023/Data for Semester I of 2023

-) Data tidak tersedia / Data not available

Poktan: Kelompok Tani/Farmer Groups

**Tabel 2.1.23. Jumlah Kelompok Tani (Poktan) Menurut Kelas Kemampuan di Provinsi Kalimantan Tengah, 2023\*)**

**Table Number of Farmer Groups and Ability Class by District/City in Kalimantan Tengah Province, 2023\*)**

| No.                      | Kabupaten/Kota/<br>District/Regency | Jumlah/Total              |                             | Kelas Kemampuan/Ability Class |                        |                        |                    | Belum diketahui/<br>unknown |
|--------------------------|-------------------------------------|---------------------------|-----------------------------|-------------------------------|------------------------|------------------------|--------------------|-----------------------------|
|                          |                                     | Kecamatan/Sub<br>District | Poktan/<br>Farmer<br>Groups | Pemula/<br>Beginner           | Lanjut /<br>Elementary | Madya/<br>Intermediate | Utama/<br>Advanced |                             |
| 1                        | Kotawaringin Barat                  | 6                         | 984                         | 783                           | 97                     | 4                      | -                  | 100                         |
| 2                        | Kotawaringin Timur                  | 17                        | 1.234                       | 910                           | 157                    | 13                     | 1                  | 153                         |
| 3                        | Kapuas                              | 17                        | 1.815                       | 1.332                         | 442                    | 4                      | -                  | 37                          |
| 4                        | Barito Selatan                      | 6                         | 696                         | 413                           | 128                    | 8                      | -                  | 147                         |
| 5                        | Barito Utara                        | 9                         | 610                         | 523                           | 12                     | 2                      | -                  | 73                          |
| 6                        | Sukamara                            | 5                         | 313                         | 223                           | 4                      | -                      | -                  | 86                          |
| 7                        | Lamandau                            | 8                         | 698                         | 556                           | 39                     | -                      | -                  | 103                         |
| 8                        | Seruyan                             | 10                        | 698                         | 588                           | -                      | -                      | -                  | 110                         |
| 9                        | Katingan                            | 13                        | 978                         | 615                           | 43                     | -                      | -                  | 320                         |
| 10                       | Pulang Pisau                        | 8                         | 992                         | 621                           | 42                     | 1                      | -                  | 328                         |
| 11                       | Gunung Mas                          | 12                        | 652                         | 302                           | 12                     | -                      | -                  | 338                         |
| 12                       | Barito Timur                        | 10                        | 753                         | 486                           | 108                    | 8                      | -                  | 151                         |
| 13                       | Murung Raya                         | 10                        | 684                         | 302                           | 2                      | -                      | -                  | 380                         |
| 14                       | Kota Palangka Raya                  | 5                         | 236                         | 182                           | 35                     | 19                     | -                  | -                           |
| <b>Kalimantan Tengah</b> |                                     | <b>136</b>                | <b>11.343</b>               | <b>7.836</b>                  | <b>1.121</b>           | <b>59</b>              | <b>1</b>           | <b>2.326</b>                |

Sumber: Badan Penyuluhan dan Pengembangan Sumber Daya Manusia Pertanian  
Source: Agency for Agricultural Extension and Human Resources Development

Keterangan/Note:

\*) Data Semester I Tahun 2023/Data for Semester I of 2023

-) Data tidak tersedia / Data not available

Poktan: Kelompok Tani/Farmer Groups

**Tabel 2.1.24. Jumlah Kelompok Tani (Poktan) Menurut Kelas Kemampuan di Provinsi Kalimantan Selatan, 2023\*)****Table Number of Farmer Groups and Ability Class by District/City in Kalimantan Selatan Province, 2023\*)**

| No.                       | Kabupaten/Kota/<br>District/Regency | Jumlah/Total              |                          | Kelas Kemampuan/Ability Class |                         |                        |                 |                             |
|---------------------------|-------------------------------------|---------------------------|--------------------------|-------------------------------|-------------------------|------------------------|-----------------|-----------------------------|
|                           |                                     | Kecamatan/Sub<br>District | Poktan/ Farmer<br>Groups | Pemula/<br>Beginner           | Lanjut /<br>Ele-mentary | Madya/<br>Intermediate | Utama/ Advanced | Belum diketahui/<br>unknown |
| 1                         | Tanah Laut                          | 11                        | 1.869                    | 1.109                         | 328                     | 31                     | 1               | 400                         |
| 2                         | Kota Baru                           | 21                        | 1.448                    | 620                           | 52                      | -                      | -               | 776                         |
| 3                         | Banjar                              | 20                        | 2.297                    | 1.053                         | 1.120                   | 115                    | 1               | 8                           |
| 4                         | Barito Kuala                        | 17                        | 1.880                    | 1.348                         | 472                     | 10                     | -               | 50                          |
| 5                         | Tapin                               | 12                        | 1.317                    | 270                           | 820                     | 203                    | 9               | 15                          |
| 6                         | Hulu Sungai Selatan                 | 11                        | 1.033                    | 473                           | 368                     | 121                    | 6               | 65                          |
| 7                         | Hulu Sungai Tengah                  | 11                        | 1.369                    | 380                           | 739                     | 193                    | 8               | 49                          |
| 8                         | Hulu Sungai Utara                   | 10                        | 1.103                    | 595                           | 351                     | 9                      | -               | 148                         |
| 9                         | Tabalong                            | 12                        | 864                      | 460                           | 347                     | 29                     | 7               | 21                          |
| 10                        | Tanah Bumbu                         | 10                        | 1.249                    | 842                           | 90                      | 1                      | -               | 316                         |
| 11                        | Balangan                            | 8                         | 1.207                    | 817                           | 81                      | -                      | -               | 309                         |
| 12                        | Kota Banjarmasin                    | 5                         | 233                      | 181                           | 43                      | 2                      | -               | 7                           |
| 13                        | Kota Banjar Baru                    | 5                         | 300                      | 208                           | 78                      | 1                      | -               | 13                          |
| <b>Kalimantan Selatan</b> |                                     | <b>153</b>                | <b>16.169</b>            | <b>8.356</b>                  | <b>4.889</b>            | <b>715</b>             | <b>32</b>       | <b>2.177</b>                |

Sumber: Badan Penyuluhan dan Pengembangan Sumber Daya Manusia Pertanian  
Source: Agency for Agricultural Extension and Human Resources Development

Keterangan/Note:

\*) Data Semester I Tahun 2023/Data for Semester I of 2023

-) Data tidak tersedia / Data not available

Poktan: Kelompok Tani/Farmer Groups

**Tabel 2.1.25. Jumlah Kelompok Tani (Poktan) Menurut Kelas Kemampuan di Provinsi Kalimantan Timur, 2023\*)****Table Number of Farmer Groups and Ability Class by District/City in Kalimantan Timur Province, 2023\*)**

| No.                     | Kabupaten/Kota/<br>District/Regency | Jumlah/Total              |                          | Kelas Kemampuan/Ability Class |                        |                        |                 |                             |
|-------------------------|-------------------------------------|---------------------------|--------------------------|-------------------------------|------------------------|------------------------|-----------------|-----------------------------|
|                         |                                     | Kecamatan/Sub<br>District | Poktan/ Farmer<br>Groups | Pemula/<br>Beginner           | Lanjut /<br>Elementary | Madya/<br>Intermediate | Utama/ Advanced | Belum diketahui/<br>unknown |
| 1                       | Paser                               | 10                        | 1.738                    | 1.092                         | 75                     | 6                      | -               | 565                         |
| 2                       | Kutai Barat                         | 16                        | 926                      | 612                           | 101                    | 6                      | -               | 207                         |
| 3                       | Kutai Kartanegara                   | 18                        | 2.962                    | 1.946                         | 620                    | 57                     | 1               | 338                         |
| 4                       | Kutai Timur                         | 18                        | 2.143                    | 1.748                         | 372                    | 5                      | -               | 18                          |
| 5                       | Berau                               | 13                        | 828                      | 632                           | 165                    | 2                      | -               | 29                          |
| 6                       | Penajam Paser Utara                 | 4                         | 747                      | 490                           | 180                    | 10                     | -               | 67                          |
| 7                       | Mahakam Hulu                        | 5                         | 359                      | 356                           | -                      | -                      | -               | 3                           |
| 8                       | Kota Balikpapan                     | 6                         | 215                      | 72                            | 90                     | 12                     | -               | 41                          |
| 9                       | Kota Samarinda                      | 10                        | 286                      | 154                           | 106                    | 19                     | -               | 7                           |
| 10                      | Kota Bontang                        | 3                         | 140                      | 126                           | 4                      | -                      | -               | 10                          |
| <b>Kalimantan Timur</b> |                                     | <b>103</b>                | <b>10.344</b>            | <b>7.228</b>                  | <b>1.713</b>           | <b>117</b>             | <b>1</b>        | <b>1.285</b>                |

Sumber: Badan Penyuluhan dan Pengembangan Sumber Daya Manusia Pertanian  
Source: Agency for Agricultural Extension and Human Resources Development

Keterangan/Note:

\*) Data Semester I Tahun 2023/Data for Semester I of 2023

-) Data tidak tersedia / Data not available

Poktan: Kelompok Tani/Farmer Groups

**Tabel 2.1.26. Jumlah Kelompok Tani (Poktan) Menurut Kelas Kemampuan di Provinsi Kalimantan Utara, 2023\*)**

**Table Number of Farmer Groups and Ability Class by District/City in Kalimantan Utara Province, 2023\*)**

| No.                     | Kabupaten/Kota/<br>District/Regency | Jumlah/Total              |                          | Kelas Kemampuan/Ability Class |                        |                        |                 |                             |
|-------------------------|-------------------------------------|---------------------------|--------------------------|-------------------------------|------------------------|------------------------|-----------------|-----------------------------|
|                         |                                     | Kecamatan/Sub<br>District | Poktan/ Farmer<br>Groups | Pemula/<br>Beginner           | Lanjut /<br>Elementary | Madya/<br>Intermediate | Utama/ Advanced | Belum diketahui/<br>unknown |
| 1                       | Malinau                             | 15                        | 397                      | 202                           | 25                     | 1                      | -               | 169                         |
| 2                       | Bulungan                            | 10                        | 811                      | 650                           | 87                     | 17                     | 1               | 56                          |
| 3                       | Tana Tidung                         | 5                         | 116                      | 60                            | 34                     | 1                      | -               | 21                          |
| 4                       | Nunukan                             | 19                        | 844                      | 686                           | 42                     | 2                      | -               | 114                         |
| 5                       | Kota Tarakan                        | 4                         | 139                      | 114                           | 1                      | 1                      | -               | 23                          |
| <b>Kalimantan Utara</b> |                                     | <b>53</b>                 | <b>2.307</b>             | <b>1.712</b>                  | <b>189</b>             | <b>22</b>              | <b>1</b>        | <b>383</b>                  |

Sumber: Badan Penyuluhan dan Pengembangan Sumber Daya Manusia Pertanian  
Source: Agency for Agricultural Extension and Human Resources Development

Keterangan/Note:

\*) Data Semester I Tahun 2023/Data for Semester I of 2023

-) Data tidak tersedia / Data not available

Poktan: Kelompok Tani/Farmer Groups

**Tabel 2.1.27. Jumlah Kelompok Tani (Poktan) Menurut Kelas Kemampuan di Provinsi Sulawesi Utara, 2023\*)**

**Table Number of Farmer Groups and Ability Class by District/City in Sulawesi Utara Province, 2023\*)**

| No.                   | Kabupaten/Kota/<br>District/Regency | Jumlah/Total              |                          | Kelas Kemampuan/Ability Class |                        |                        |                 |                             |
|-----------------------|-------------------------------------|---------------------------|--------------------------|-------------------------------|------------------------|------------------------|-----------------|-----------------------------|
|                       |                                     | Kecamatan/Sub<br>District | Poktan/ Farmer<br>Groups | Pemula/<br>Beginner           | Lanjut /<br>Elementary | Madya/<br>Intermediate | Utama/ Advanced | Belum diketahui/<br>unknown |
| 1                     | Bolaang Mongondow                   | 15                        | 3.776                    | 2.488                         | 237                    | 11                     | -               | 1.040                       |
| 2                     | Minahasa                            | 25                        | 2.293                    | 2.043                         | 221                    | 13                     | 1               | 15                          |
| 3                     | Kepulauan Sangihe                   | 19                        | 613                      | 538                           | 21                     | -                      | 1               | 53                          |
| 4                     | Kepulauan Talaud                    | 19                        | 1.216                    | 836                           | 29                     | -                      | -               | 351                         |
| 5                     | Minahasa Selatan                    | 17                        | 4.101                    | 3.600                         | 336                    | 14                     | -               | 151                         |
| 6                     | Minahasa Utara                      | 10                        | 2.343                    | 2.040                         | 41                     | 1                      | -               | 261                         |
| 7                     | Bolaang Mongondow Utara             | 6                         | 775                      | 409                           | 152                    | 2                      | -               | 212                         |
| 8                     | Siau Tagulandang Biaro              | 10                        | 106                      | 103                           | 1                      | -                      | -               | 2                           |
| 9                     | Minahasa Tenggara                   | 12                        | 1.742                    | 1.510                         | 207                    | 11                     | 7               | 7                           |
| 10                    | Bolaang Mongondow Selatan           | 7                         | 843                      | 772                           | 48                     | 2                      | -               | 21                          |
| 11                    | Bolaang Mongondow Timur             | 7                         | 850                      | 776                           | 24                     | 1                      | -               | 49                          |
| 12                    | Kota Manado                         | 11                        | 293                      | 234                           | 38                     | 16                     | 3               | 2                           |
| 13                    | Kota Bitung                         | 8                         | 524                      | 424                           | 78                     | 13                     | -               | 9                           |
| 14                    | Kota Tomohon                        | 5                         | 644                      | 483                           | 121                    | 21                     | 3               | 16                          |
| 15                    | Kota Kotamobagu                     | 4                         | 528                      | 478                           | 32                     | 1                      | -               | 17                          |
| <b>Sulawesi Utara</b> |                                     | <b>175</b>                | <b>20.647</b>            | <b>16.734</b>                 | <b>1.586</b>           | <b>106</b>             | <b>15</b>       | <b>2.206</b>                |

Sumber: Badan Penyuluhan dan Pengembangan Sumber Daya Manusia Pertanian  
Source: Agency for Agricultural Extension and Human Resources Development

Keterangan/Note:

\*) Data Semester I Tahun 2023/Data for Semester I of 2023

-) Data tidak tersedia / Data not available

Poktan: Kelompok Tani/Farmer Groups

**Tabel 2.1.28. Jumlah Kelompok Tani (Poktan) Menurut Kelas Kemampuan di Provinsi Sulawesi Tengah, 2023\*)**

**Table Number of Farmer Groups and Ability Class by District/City in Sulawesi Tengah Province, 2023\*)**

| No.                    | Kabupaten/Kota/<br>District/Regency | Jumlah/Total              |                          | Kelas Kemampuan/Ability Class |                        |                        |                 |                             |
|------------------------|-------------------------------------|---------------------------|--------------------------|-------------------------------|------------------------|------------------------|-----------------|-----------------------------|
|                        |                                     | Kecamatan/Sub<br>District | Poktan/ Farmer<br>Groups | Pemula/<br>Beginner           | Lanjut /<br>Elementary | Madya/<br>Intermediate | Utama/ Advanced | Belum diketahui/<br>unknown |
| 1                      | Banggai Kepulauan                   | 12                        | 1.028                    | 881                           | 50                     | 6                      | -               | 91                          |
| 2                      | Banggai                             | 23                        | 4.119                    | 3.169                         | 795                    | 67                     | -               | 88                          |
| 3                      | Morowali                            | 9                         | 1.779                    | 1.531                         | 120                    | -                      | -               | 128                         |
| 4                      | Poso                                | 19                        | 2.494                    | 1.753                         | 550                    | 58                     | 1               | 132                         |
| 5                      | Donggala                            | 16                        | 2.248                    | 1.620                         | 452                    | 32                     | 3               | 141                         |
| 6                      | Toli-toli                           | 10                        | 1.669                    | 918                           | 111                    | 44                     | -               | 596                         |
| 7                      | Buol                                | 11                        | 1.974                    | 1.334                         | 20                     | 5                      | -               | 615                         |
| 8                      | Parigi Moutong                      | 23                        | 3.590                    | 1.758                         | 514                    | 68                     | -               | 1.250                       |
| 9                      | Tojo Una-una                        | 12                        | 1.289                    | 1.151                         | 27                     | 3                      | 1               | 107                         |
| 10                     | Sigi                                | 15                        | 1.978                    | 1.310                         | 534                    | 29                     | 2               | 103                         |
| 11                     | Banggai Laut                        | 7                         | 322                      | 258                           | 47                     | -                      | -               | 17                          |
| 12                     | Morowali Utara                      | 10                        | 1.568                    | 1.321                         | 56                     | -                      | -               | 191                         |
| 13                     | Kota Palu                           | 8                         | 501                      | 417                           | 40                     | 1                      | -               | 43                          |
| <b>Sulawesi Tengah</b> |                                     | <b>175</b>                | <b>24.559</b>            | <b>17.421</b>                 | <b>3.316</b>           | <b>313</b>             | <b>7</b>        | <b>3.502</b>                |

Sumber: Badan Penyuluhan dan Pengembangan Sumber Daya Manusia Pertanian  
Source: Agency for Agricultural Extension and Human Resources Development

Keterangan/Note:

\*) Data Semester I Tahun 2023/Data for Semester I of 2023

-) Data tidak tersedia / Data not available

Poktan: Kelompok Tani/Farmer Groups

**Tabel 2.1.29. Jumlah Kelompok Tani (Poktan) Menurut Kelas Kemampuan di Provinsi Sulawesi Selatan, 2023\*)**

**Table Number of Farmer Groups and Ability Class by District/City in Sulawesi Selatan Province, 2023\*)**

| No.                     | Kabupaten/Kota/<br>District/Regency | Jumlah/Total              |                          | Kelas Kemampuan/Ability Class |                        |                        |                 |                             |
|-------------------------|-------------------------------------|---------------------------|--------------------------|-------------------------------|------------------------|------------------------|-----------------|-----------------------------|
|                         |                                     | Kecamatan/Sub<br>District | Poktan/ Farmer<br>Groups | Pemula/<br>Beginner           | Lanjut /<br>Elementary | Madya/<br>Intermediate | Utama/ Advanced | Belum diketahui/<br>unknown |
| 1                       | Kepulauan Selayar                   | 11                        | 885                      | 807                           | 55                     | -                      | -               | 23                          |
| 2                       | Bulukumba                           | 10                        | 3.328                    | 2.143                         | 888                    | 75                     | 1               | 221                         |
| 3                       | Bantaeng                            | 8                         | 1.193                    | 797                           | 208                    | 2                      | -               | 186                         |
| 4                       | Jeneponto                           | 11                        | 4.021                    | 2.602                         | 431                    | 86                     | 7               | 895                         |
| 5                       | Takalar                             | 10                        | 2.029                    | 1.156                         | 729                    | 74                     | 11              | 59                          |
| 6                       | Gowa                                | 18                        | 3.998                    | 2.872                         | 569                    | 169                    | 13              | 375                         |
| 7                       | Sinjai                              | 9                         | 1.534                    | 751                           | 625                    | 142                    | 7               | 9                           |
| 8                       | Maros                               | 14                        | 1.356                    | 831                           | 406                    | 113                    | 6               | -                           |
| 9                       | Pangkajene Dan Kepulauan            | 13                        | 1.652                    | 1.059                         | 396                    | 51                     | 1               | 145                         |
| 10                      | Barru                               | 7                         | 786                      | 353                           | 347                    | 63                     | 14              | 9                           |
| 11                      | Bone                                | 27                        | 6.397                    | 4.010                         | 1.910                  | 339                    | 12              | 126                         |
| 12                      | Soppeng                             | 8                         | 1.255                    | 301                           | 412                    | 398                    | 18              | 126                         |
| 13                      | Wajo                                | 14                        | 4.048                    | 2.222                         | 912                    | 176                    | 2               | 736                         |
| 14                      | Sidenreng Rappang                   | 11                        | 2.768                    | 1.082                         | 503                    | 60                     | 10              | 1.113                       |
| 15                      | Pinrang                             | 12                        | 2.789                    | 1.971                         | 350                    | 80                     | 1               | 387                         |
| 16                      | Enrekang                            | 12                        | 2.645                    | 1.563                         | 772                    | 216                    | 53              | 41                          |
| 17                      | Luwu                                | 22                        | 3.448                    | 1.970                         | 831                    | 63                     | 5               | 579                         |
| 18                      | Tana Toraja                         | 19                        | 2.920                    | 1.728                         | 241                    | 4                      | 1               | 946                         |
| 19                      | Luwu Utara                          | 15                        | 3.311                    | 2.167                         | 878                    | 91                     | 7               | 168                         |
| 20                      | Luwu Timur                          | 11                        | 2.796                    | 2.173                         | 563                    | 48                     | 5               | 7                           |
| 21                      | Toraja Utara                        | 21                        | 2.438                    | 1.699                         | 231                    | 15                     | -               | 493                         |
| 22                      | Kota Makassar                       | 15                        | 338                      | 292                           | 8                      | -                      | -               | 38                          |
| 23                      | Kota Parepare                       | 4                         | 148                      | 133                           | 13                     | -                      | -               | 2                           |
| 24                      | Kota Palopo                         | 9                         | 578                      | 399                           | 142                    | 12                     | -               | 25                          |
| <b>Sulawesi Selatan</b> |                                     | <b>311</b>                | <b>56.661</b>            | <b>35.081</b>                 | <b>12.420</b>          | <b>2.277</b>           | <b>174</b>      | <b>6.709</b>                |

Sumber: Badan Penyuluhan dan Pengembangan Sumber Daya Manusia Pertanian  
Source: Agency for Agricultural Extension and Human Resources Development

Keterangan/Note:

\*) Data Semester I Tahun 2023/Data for Semester I of 2023

-) Data tidak tersedia / Data not available

Poktan: Kelompok Tani/Farmer Groups

**Tabel 2.1.30. Jumlah Kelompok Tani (Poktan) Menurut Kelas Kemampuan di Provinsi Sulawesi Tenggara, 2023\*)**

**Table Number of Farmer Groups and Ability Class by District/City in Sulawesi Tenggara Province, 2023\*)**

| No.                      | Kabupaten/Kota/<br>District/Regency | Jumlah/Total              |                          | Kelas Kemampuan/Ability Class |                        |                        |                 |                             |
|--------------------------|-------------------------------------|---------------------------|--------------------------|-------------------------------|------------------------|------------------------|-----------------|-----------------------------|
|                          |                                     | Kecamatan/Sub<br>District | Poktan/ Farmer<br>Groups | Pemula/<br>Beginner           | Lanjut /<br>Elementary | Madya/<br>Intermediate | Utama/ Advanced | Belum diketahui/<br>unknown |
| 1                        | Buton                               | 7                         | 434                      | 256                           | 159                    | 17                     | -               | 2                           |
| 2                        | Muna                                | 22                        | 895                      | 652                           | 225                    | 9                      | 1               | 8                           |
| 3                        | Konawe                              | 29                        | 2.302                    | 992                           | 1.276                  | 32                     | 1               | 1                           |
| 4                        | Kolaka                              | 12                        | 1.072                    | 576                           | 461                    | 31                     | -               | 4                           |
| 5                        | Konawe Selatan                      | 25                        | 2.352                    | 1.301                         | 987                    | 55                     | 2               | 7                           |
| 6                        | Bombana                             | 22                        | 1.391                    | 1.315                         | 65                     | -                      | -               | 11                          |
| 7                        | Wakatobi                            | 8                         | 397                      | 357                           | 35                     | -                      | -               | 5                           |
| 8                        | Kolaka Utara                        | 15                        | 1.384                    | 1.316                         | 29                     | -                      | -               | 39                          |
| 9                        | Buton Utara                         | 6                         | 309                      | 252                           | 34                     | -                      | -               | 23                          |
| 10                       | Konawe Utara                        | 13                        | 392                      | 366                           | 25                     | -                      | -               | 1                           |
| 11                       | Kolaka Timur                        | 12                        | 1.322                    | 856                           | 412                    | 50                     | -               | 4                           |
| 12                       | Konawe Kepulauan                    | 7                         | 367                      | 367                           | -                      | -                      | -               | -                           |
| 13                       | Muna Barat                          | 11                        | 458                      | 302                           | 124                    | 19                     | -               | 13                          |
| 14                       | Buton Tengah                        | 7                         | 335                      | 229                           | 105                    | 1                      | -               | -                           |
| 15                       | Buton Selatan                       | 7                         | 340                      | 324                           | 14                     | -                      | -               | 2                           |
| 16                       | Kota Kendari                        | 11                        | 481                      | 344                           | 119                    | 14                     | 3               | 1                           |
| 17                       | Kota Baubau                         | 8                         | 301                      | 249                           | 29                     | 20                     | -               | 3                           |
| <b>Sulawesi Tenggara</b> |                                     | <b>222</b>                | <b>14.532</b>            | <b>10.054</b>                 | <b>4.099</b>           | <b>248</b>             | <b>7</b>        | <b>124</b>                  |

Sumber: Badan Penyuluhan dan Pengembangan Sumber Daya Manusia Pertanian  
Source: Agency for Agricultural Extension and Human Resources Development

Keterangan/Note:

\*) Data Semester I Tahun 2023/Data for Semester I of 2023

-) Data tidak tersedia / Data not available

Poktan: Kelompok Tani/Farmer Groups

**Tabel 2.1.31. Jumlah Kelompok Tani (Poktan) Menurut Kelas Kemampuan di Provinsi Gorontalo, 2023\*)**

**Table Number of Farmer Groups and Ability Class by District/City in Gorontalo Province, 2023\*)**

| No.              | Kabupaten/Kota/<br>District/Regency | Jumlah/Total              |                          | Kelas Kemampuan/Ability Class |                        |                        |                 |                             |
|------------------|-------------------------------------|---------------------------|--------------------------|-------------------------------|------------------------|------------------------|-----------------|-----------------------------|
|                  |                                     | Kecamatan/Sub<br>District | Poktan/ Farmer<br>Groups | Pemula/<br>Beginner           | Lanjut /<br>Elementary | Madya/<br>Intermediate | Utama/ Advanced | Belum diketahui/<br>unknown |
| 1                | Boalemo                             | 7                         | 1.510                    | 921                           | 63                     | 4                      | -               | 522                         |
| 2                | Gorontalo                           | 19                        | 2.961                    | 1.907                         | 289                    | 4                      | 2               | 759                         |
| 3                | Pohuwato                            | 13                        | 1.887                    | 1.666                         | 50                     | 1                      | -               | 170                         |
| 4                | Bone Bolango                        | 18                        | 930                      | 765                           | 87                     | -                      | -               | 78                          |
| 5                | Gorontalo Utara                     | 11                        | 1.745                    | 1.472                         | 10                     | -                      | -               | 263                         |
| 6                | Kota Gorontalo                      | 9                         | 326                      | 185                           | 120                    | 20                     | -               | 1                           |
| <b>Gorontalo</b> |                                     | <b>77</b>                 | <b>9.359</b>             | <b>6.916</b>                  | <b>619</b>             | <b>29</b>              | <b>2</b>        | <b>1.793</b>                |

Sumber: Badan Penyuluhan dan Pengembangan Sumber Daya Manusia Pertanian  
Source: Agency for Agricultural Extension and Human Resources Development

Keterangan/Note:

\*) Data Semester I Tahun 2023/Data for Semester I of 2023

-) Data tidak tersedia / Data not available

Poktan: Kelompok Tani/Farmer Groups

**Tabel 2.1.32. Jumlah Kelompok Tani (Poktan) Menurut Kelas Kemampuan di Provinsi Sulawesi Barat, 2023\*)****Table Number of Farmer Groups and Ability Class by District/City in Sulawesi Barat Province, 2023\*)**

| No.                   | Kabupaten/Kota/<br>District/Regency | Jumlah/Total              |                          | Kelas Kemampuan / Ability Class |                        |                        |                 | Belum diketahui/<br>unknown |
|-----------------------|-------------------------------------|---------------------------|--------------------------|---------------------------------|------------------------|------------------------|-----------------|-----------------------------|
|                       |                                     | Kecamatan/Sub<br>District | Poktan/ Farmer<br>Groups | Pemula/<br>Beginner             | Lanjut /<br>Elementary | Madya/<br>Intermediate | Utama/ Advanced |                             |
| 1                     | Majene                              | 8                         | 1.064                    | 258                             | 327                    | 108                    | -               | 371                         |
| 2                     | Polewali Mandar                     | 16                        | 2.741                    | 671                             | 1.285                  | 603                    | 103             | 79                          |
| 3                     | Mamasa                              | 17                        | 2.268                    | 1.249                           | 330                    | 5                      | -               | 684                         |
| 4                     | Mamuju                              | 11                        | 2.768                    | 1.560                           | 615                    | 54                     | 2               | 537                         |
| 5                     | Pasangkayu                          | 12                        | 1.818                    | 1.159                           | 7                      | -                      | -               | 652                         |
| 6                     | Mamuju Tengah                       | 5                         | 1.210                    | 921                             | 163                    | 13                     | -               | 113                         |
| <b>Sulawesi Barat</b> |                                     | <b>69</b>                 | <b>11.869</b>            | <b>5.818</b>                    | <b>2.727</b>           | <b>783</b>             | <b>105</b>      | <b>2.436</b>                |

Sumber: Badan Penyuluhan dan Pengembangan Sumber Daya Manusia Pertanian  
Source: Agency for Agricultural Extension and Human Resources Development

Keterangan/Note:

\*) Data Semester I Tahun 2023/Data for Semester I of 20223

-) Data tidak tersedia / Data not available

Poktan: Kelompok Tani/Farmer Groups

**Tabel 2.1.33. Jumlah Kelompok Tani (Poktan) Menurut Kelas Kemampuan di Provinsi Maluku, 2023\*)****Table Number of Farmer Groups and Ability Class by District/City in Maluku Province, 2023\*)**

| No.           | Kabupaten/Kota/<br>District/Regency | Jumlah/Total              |                          | Kelas Kemampuan/Ability Class |                        |                        |                 | Belum diketahui/<br>unknown |
|---------------|-------------------------------------|---------------------------|--------------------------|-------------------------------|------------------------|------------------------|-----------------|-----------------------------|
|               |                                     | Kecamatan/Sub<br>District | Poktan/ Farmer<br>Groups | Pemula/<br>Beginner           | Lanjut /<br>Elementary | Madya/<br>Intermediate | Utama/ Advanced |                             |
| 1             | Kepulauan Tanimbar                  | 10                        | 1.166                    | 25                            | -                      | -                      | -               | 1.141                       |
| 2             | Maluku Tenggara                     | 11                        | 543                      | 315                           | 7                      | -                      | -               | 221                         |
| 3             | Maluku Tengah                       | 18                        | 1.612                    | 1.221                         | 73                     | -                      | -               | 318                         |
| 4             | Buru                                | 10                        | 1.035                    | 720                           | 116                    | 3                      | -               | 196                         |
| 5             | Kepulauan Aru                       | 10                        | 671                      | 316                           | 6                      | -                      | -               | 349                         |
| 6             | Seram Bagian Barat                  | 11                        | 651                      | 523                           | 13                     | -                      | -               | 115                         |
| 7             | Seram Bagian Timur                  | 15                        | 1.070                    | 535                           | 51                     | 1                      | -               | 483                         |
| 8             | Maluku Barat Daya                   | 17                        | 772                      | 187                           | 5                      | -                      | -               | 580                         |
| 9             | Buru Selatan                        | 6                         | 454                      | 269                           | 4                      | -                      | -               | 181                         |
| 10            | Kota Ambon                          | 5                         | 197                      | 145                           | 13                     | 9                      | -               | 30                          |
| 11            | Kota Tual                           | 5                         | 224                      | 208                           | 11                     | -                      | -               | 5                           |
| <b>Maluku</b> |                                     | <b>118</b>                | <b>8.395</b>             | <b>4.464</b>                  | <b>299</b>             | <b>13</b>              | <b>0</b>        | <b>3.619</b>                |

Sumber: Badan Penyuluhan dan Pengembangan Sumber Daya Manusia Pertanian  
Source: Agency for Agricultural Extension and Human Resources Development

Keterangan/Note:

\*) Data Semester I Tahun 2023/Data for Semester I of 2023

-) Data tidak tersedia / Data not available

Poktan: Kelompok Tani/Farmer Groups

**Tabel 2.1.34. Jumlah Kelompok Tani (Poktan) Menurut Kelas Kemampuan di Provinsi Maluku Utara, 2023\*)**

**Table Number of Farmer Groups and Ability Class by District/City in Maluku Utara Province, 2023\*)**

| No.                 | Kabupaten/Kota/<br>District/Regency | Jumlah/Total              |                          | Kelas Kemampuan/Ability Class |                        |                        |                 |                             |
|---------------------|-------------------------------------|---------------------------|--------------------------|-------------------------------|------------------------|------------------------|-----------------|-----------------------------|
|                     |                                     | Kecamatan/Sub<br>District | Poktan/ Farmer<br>Groups | Pemula/<br>Beginner           | Lanjut /<br>Elementary | Madya/<br>Intermediate | Utama/ Advanced | Belum diketahui/<br>unknown |
| 1                   | Halmahera Barat                     | 8                         | 711                      | 512                           | 43                     | -                      | -               | 156                         |
| 2                   | Halmahera Tengah                    | 10                        | 573                      | 451                           | 33                     | -                      | 1               | 88                          |
| 3                   | Kepulauan Sula                      | 12                        | 602                      | 452                           | 10                     | -                      | -               | 140                         |
| 4                   | Halmahera Selatan                   | 30                        | 1.441                    | 580                           | 29                     | 2                      | 2               | 828                         |
| 5                   | Halmahera Utara                     | 17                        | 839                      | 443                           | 30                     | 2                      | -               | 364                         |
| 6                   | Halmahera Timur                     | 10                        | 621                      | 335                           | 28                     | 2                      | 1               | 255                         |
| 7                   | Pulau Morotai                       | 6                         | 614                      | 218                           | 4                      | -                      | -               | 392                         |
| 8                   | Pulau Taliabu                       | 8                         | 462                      | 451                           | 6                      | -                      | -               | 5                           |
| 9                   | Kota Ternate                        | 8                         | 359                      | 297                           | 20                     | 3                      | -               | 39                          |
| 10                  | Kota Tidore Kepulauan               | 8                         | 431                      | 182                           | 76                     | 2                      | -               | 171                         |
| <b>Maluku Utara</b> |                                     | <b>117</b>                | <b>6.653</b>             | <b>3.921</b>                  | <b>279</b>             | <b>11</b>              | <b>4</b>        | <b>2.438</b>                |

Sumber: Badan Penyuluhan dan Pengembangan Sumber Daya Manusia Pertanian  
Source: Agency for Agricultural Extension and Human Resources Development

Keterangan/Note:

\*) Data Semester I Tahun 2023/Data for Semester I of 2023

-) Data tidak tersedia / Data not available

Poktan: Kelompok Tani/Farmer Groups

**Tabel 2.1.35. Jumlah Kelompok Tani (Poktan) Menurut Kelas Kemampuan di Provinsi Papua Barat, 2023\*)**

**Table Number of Farmer Groups and Ability Class by District/City in Papua Barat Province, 2023\*)**

| No.                | Kabupaten/Kota/<br>District/Regency | Jumlah/Total              |                          | Kelas Kemampuan/Ability Class |                        |                        |                 |                             |
|--------------------|-------------------------------------|---------------------------|--------------------------|-------------------------------|------------------------|------------------------|-----------------|-----------------------------|
|                    |                                     | Kecamatan/Sub<br>District | Poktan/ Farmer<br>Groups | Pemula/<br>Beginner           | Lanjut /<br>Elementary | Madya/<br>Intermediate | Utama/ Advanced | Belum diketahui/<br>unknown |
| 1                  | Fakfak                              | 17                        | 338                      | 246                           | 26                     | -                      | -               | 66                          |
| 2                  | Kaimana                             | 7                         | 171                      | 129                           | 3                      | -                      | -               | 39                          |
| 3                  | Teluk Wondama                       | 13                        | 400                      | 394                           | -                      | -                      | -               | 6                           |
| 4                  | Teluk Bintuni                       | 24                        | 229                      | 182                           | -                      | -                      | -               | 47                          |
| 5                  | Manokwari                           | 25                        | 520                      | 361                           | 65                     | -                      | -               | 94                          |
| 6                  | Sorong Selatan                      | 13                        | 47                       | 16                            | 17                     | -                      | -               | 14                          |
| 7                  | Sorong                              | 19                        | 713                      | 669                           | 2                      | -                      | -               | 42                          |
| 8                  | Raja Ampat                          | 24                        | 196                      | 61                            | -                      | -                      | -               | 135                         |
| 9                  | Tambrau                             | 11                        | 122                      | 9                             | -                      | -                      | -               | 113                         |
| 10                 | Maybrat                             | 24                        | 65                       | 61                            | -                      | -                      | -               | 4                           |
| 11                 | Pegunungan Arfak                    | 9                         | 83                       | 8                             | 1                      | -                      | -               | 74                          |
| 12                 | Kota Sorong                         | 10                        | 58                       | 52                            | 5                      | -                      | -               | 1                           |
| 13                 | Manokwari Selatan                   | 6                         | 210                      | 184                           | 23                     | -                      | -               | 3                           |
| <b>Papua Barat</b> |                                     | <b>202</b>                | <b>3.152</b>             | <b>2.372</b>                  | <b>142</b>             | <b>0</b>               | <b>0</b>        | <b>638</b>                  |

Sumber: Badan Penyuluhan dan Pengembangan Sumber Daya Manusia Pertanian  
Source: Agency for Agricultural Extension and Human Resources Development

Keterangan/Note:

\*) Data Semester I Tahun 2023/Data for Semester I of 2023

-) Data tidak tersedia / Data not available

Poktan: Kelompok Tani/Farmer Groups

**Tabel 2.1.36. Jumlah Kelompok Tani (Poktan) Menurut Kelas Kemampuan di Provinsi Papua, 2023\*)****Table Number of Farmer Groups and Ability Class by District/City in Papua Province, 2023\*)**

| No.          | Kabupaten/Kota/<br>District/Regency | Jumlah/Total              |                          | Kelas Kemampuan/Ability Class |                        |                        |                 |                             |
|--------------|-------------------------------------|---------------------------|--------------------------|-------------------------------|------------------------|------------------------|-----------------|-----------------------------|
|              |                                     | Kecamatan/Sub<br>District | Poktan/ Farmer<br>Groups | Pemula/<br>Beginner           | Lanjut /<br>Elementary | Madya/<br>Intermediate | Utama/ Advanced | Belum diketahui/<br>unknown |
| 1            | Merauke                             | 20                        | 1.036                    | 644                           | 281                    | 9                      | -               | 102                         |
| 2            | Jayawijaya                          | 40                        | 363                      | 325                           | 3                      | -                      | -               | 35                          |
| 3            | Jayapura                            | 19                        | 513                      | 272                           | 40                     | 10                     | 1               | 190                         |
| 4            | Nabire                              | 15                        | 383                      | 252                           | 27                     | -                      | -               | 104                         |
| 5            | Kepulauan Yapen                     | 16                        | 254                      | 172                           | 37                     | 5                      | -               | 40                          |
| 6            | Biak Numfor                         | 19                        | 850                      | 448                           | 2                      | 1                      | 1               | 398                         |
| 7            | Paniai                              | 24                        | 82                       | 53                            | 11                     | -                      | -               | 18                          |
| 8            | Puncak Jaya                         | 26                        | 207                      | 170                           | 10                     | 1                      | -               | 26                          |
| 9            | Mimika                              | 18                        | 441                      | 252                           | 18                     | 4                      | -               | 167                         |
| 10           | Boven Digoel                        | 20                        | 504                      | 416                           | 5                      | -                      | 1               | 82                          |
| 11           | Mappi                               | 15                        | 390                      | 299                           | -                      | -                      | -               | 91                          |
| 12           | Asmat                               | 23                        | 62                       | 22                            | 2                      | -                      | -               | 38                          |
| 13           | Yahukimo                            | 51                        | 360                      | 129                           | 216                    | 2                      | -               | 13                          |
| 14           | Pegunungan Bintang                  | 34                        | 249                      | 34                            | -                      | -                      | -               | 215                         |
| 15           | Tolikara                            | 37                        | 36                       | 27                            | 8                      | 1                      | -               | -                           |
| 16           | Sarmi                               | 19                        | 92                       | 24                            | 21                     | 15                     | 1               | 31                          |
| 17           | Keerom                              | 11                        | 616                      | 377                           | 17                     | -                      | -               | 222                         |
| 18           | Waropen                             | 12                        | 297                      | 146                           | 6                      | 6                      | -               | 139                         |
| 19           | Supiori                             | 5                         | 128                      | 43                            | 2                      | -                      | -               | 83                          |
| 20           | Mamberamo Raya                      | 9                         | 50                       | 18                            | 4                      | -                      | -               | 28                          |
| 21           | Nduga                               | 8                         | 40                       | 35                            | -                      | -                      | -               | 5                           |
| 22           | Lanny Jaya                          | 39                        | 56                       | 19                            | 6                      | 15                     | 16              | -                           |
| 23           | Mamberamo Tengah                    | 5                         | 20                       | 18                            | -                      | -                      | -               | 2                           |
| 24           | Yalimo                              | 5                         | 34                       | 29                            | -                      | -                      | -               | 5                           |
| 25           | Puncak                              | 8                         | 39                       | 38                            | -                      | -                      | -               | 1                           |
| 26           | Dogiyai                             | 10                        | 90                       | 71                            | 8                      | -                      | -               | 11                          |
| 27           | Intan Jaya                          | 8                         | 51                       | 49                            | 1                      | -                      | -               | 1                           |
| 28           | Deiyai                              | 5                         | 42                       | 24                            | 9                      | 1                      | -               | 8                           |
| 29           | Kota Jayapura                       | 5                         | 212                      | 44                            | 10                     | 4                      | -               | 154                         |
| <b>Papua</b> |                                     | <b>526</b>                | <b>7.497</b>             | <b>4.450</b>                  | <b>744</b>             | <b>74</b>              | <b>20</b>       | <b>2.209</b>                |

Sumber: Badan Penyuluhan dan Pengembangan Sumber Daya Manusia Pertanian  
Source: Agency for Agricultural Extension and Human Resources Development

Keterangan/Note:

\*) Data Semester I Tahun 2023/Data for Semester I of 2023

-) Data tidak tersedia / Data not available

Poktan: Kelompok Tani/Farmer Groups



**Tabel 2.2.1. Jumlah Gabungan Kelompok Tani (Gapoktan) di Indonesia, 2020 - 2023\*)**  
**Table Number of Combined Farmer Groups in Indonesia, 2020 - 2023\*)**

| No.              | Provinsi/<br>Province     | Tahun/Year    |               |               |                    |
|------------------|---------------------------|---------------|---------------|---------------|--------------------|
|                  |                           | 2019          | 2020          | 2021          | 2023 <sup>*)</sup> |
| 1                | Aceh                      | 4.467         | 4547          | 4609          | 4609               |
| 2                | Sumatera Utara            | 3.405         | 3422          | 3428          | 3434               |
| 3                | Sumatera Barat            | 1.296         | 1300          | 1312          | 1319               |
| 4                | Riau                      | 1.511         | 1532          | 1559          | 1564               |
| 5                | Jambi                     | 1.423         | 1452          | 1465          | 1467               |
| 6                | Sumatera Selatan          | 2.820         | 2847          | 2871          | 2874               |
| 7                | Bengkulu                  | 1.237         | 1235          | 1257          | 1241               |
| 8                | Lampung                   | 2.362         | 2422          | 2414          | 2437               |
| 9                | Kepulauan Bangka Belitung | 332           | 334           | 337           | 340                |
| 10               | Kepulauan Riau            | 219           | 222           | 217           | 218                |
| 11               | DKI Jakarta               | 79            | 75            | 75            | 75                 |
| 12               | Jawa Barat                | 5.427         | 5443          | 5452          | 5455               |
| 13               | Jawa Tengah               | 8.223         | 8225          | 8242          | 8244               |
| 14               | D.I. Yogyakarta           | 443           | 443           | 444           | 443                |
| 15               | Jawa Timur                | 8.018         | 8052          | 8048          | 8046               |
| 16               | Banten                    | 1.327         | 1327          | 1327          | 1327               |
| 17               | Bali                      | 962           | 1013          | 941           | 940                |
| 18               | Nusa Tenggara Barat       | 1.217         | 1224          | 1223          | 1225               |
| 19               | Nusa Tenggara Timur       | 2.629         | 2646          | 2669          | 2679               |
| 20               | Kalimantan Barat          | 1.562         | 1558          | 1583          | 1572               |
| 21               | Kalimantan Tengah         | 1.041         | 1051          | 1059          | 1066               |
| 22               | Kalimantan Selatan        | 1.849         | 1856          | 1872          | 1873               |
| 23               | Kalimantan Timur          | 663           | 669           | 679           | 686                |
| 24               | Kalimantan Utara          | 221           | 223           | 216           | 220                |
| 25               | Sulawesi Utara            | 1.269         | 1295          | 1295          | 1249               |
| 26               | Sulawesi Tengah           | 1.701         | 1695          | 1681          | 1677               |
| 27               | Sulawesi Selatan          | 2.742         | 2766          | 2774          | 2777               |
| 28               | Sulawesi Tenggara         | 1.683         | 1667          | 1662          | 1661               |
| 29               | Gorontalo                 | 661           | 668           | 666           | 666                |
| 30               | Sulawesi Barat            | 469           | 477           | 500           | 501                |
| 31               | Maluku                    | 439           | 394           | 269           | 406                |
| 32               | Maluku Utara              | 412           | 402           | 577           | 581                |
| 33               | Papua Barat               | 657           | 658           | 645           | 592                |
| 34               | Papua                     | 1.164         | 1068          | 1032          | 1058               |
| <b>Indonesia</b> |                           | <b>63.930</b> | <b>64.208</b> | <b>64.400</b> | <b>64.522</b>      |

Sumber : Badan Penyuluhan dan Pengembangan Sumber Daya Manusia Pertanian  
 Source : Agency for Agricultural Extension and Human Resources Development

Keterangan/Note :

\*) Data Semester I Tahun 2023 / Data for Semester I of 2023

Gapoktan : Gabungan Kelompok Tani / Combined Farmer Groups

Tabel 2.2.2. Jumlah Gabungan Kelompok Tani (Gapoktan) Menurut Provinsi di Indonesia, 2023<sup>\*)</sup>Table Number of Combined Farmer Groups by Province in Indonesia, 2023<sup>\*)</sup>

| No.              | Provinsi/Province         | Jumlah/Total                        |                               |                            |  |
|------------------|---------------------------|-------------------------------------|-------------------------------|----------------------------|--|
|                  |                           | Kabupaten/Kota/<br>District/Regency | Kecamatan/<br>Sub<br>District | Kelurahan/Desa/<br>Village | Gapoktan/<br>Combined Farmer<br>Groups |
| 1                | Aceh                      | 23                                  | 289                           | 6.516                      | 4.644                                  |
| 2                | Sumatera Utara            | 33                                  | 455                           | 6.125                      | 3.468                                  |
| 3                | Sumatera Barat            | 19                                  | 179                           | 1.182                      | 1.324                                  |
| 4                | Riau                      | 12                                  | 172                           | 1.881                      | 1.574                                  |
| 5                | Jambi                     | 11                                  | 143                           | 1.561                      | 1.483                                  |
| 6                | Sumatera Selatan          | 17                                  | 241                           | 3.245                      | 2.889                                  |
| 7                | Bengkulu                  | 10                                  | 130                           | 1.526                      | 1.240                                  |
| 8                | Lampung                   | 15                                  | 229                           | 2.650                      | 2.423                                  |
| 9                | Kepulauan Bangka Belitung | 7                                   | 47                            | 393                        | 341                                    |
| 10               | Kepulauan Riau            | 7                                   | 76                            | 416                        | 217                                    |
| 11               | DKI Jakarta               | 6                                   | 44                            | 267                        | 75                                     |
| 12               | Jawa Barat                | 27                                  | 627                           | 5.963                      | 5.449                                  |
| 13               | Jawa Tengah               | 35                                  | 576                           | 8.599                      | 8.250                                  |
| 14               | D.I. Yogyakarta           | 5                                   | 78                            | 438                        | 443                                    |
| 15               | Jawa Timur                | 38                                  | 666                           | 8.501                      | 8.060                                  |
| 16               | Banten                    | 8                                   | 155                           | 1.551                      | 1.324                                  |
| 17               | Bali                      | 9                                   | 57                            | 716                        | 942                                    |
| 18               | Nusa Tenggara Barat       | 10                                  | 117                           | 1.149                      | 1.248                                  |
| 19               | Nusa Tenggara Timur       | 22                                  | 314                           | 3.352                      | 2.692                                  |
| 20               | Kalimantan Barat          | 14                                  | 174                           | 2.132                      | 1.570                                  |
| 21               | Kalimantan Tengah         | 14                                  | 136                           | 1.575                      | 1.069                                  |
| 22               | Kalimantan Selatan        | 13                                  | 153                           | 2.008                      | 1.875                                  |
| 23               | Kalimantan Timur          | 10                                  | 103                           | 1.038                      | 687                                    |
| 24               | Kalimantan Utara          | 5                                   | 53                            | 482                        | 222                                    |
| 25               | Sulawesi Utara            | 15                                  | 175                           | 1.841                      | 1.212                                  |
| 26               | Sulawesi Tengah           | 13                                  | 175                           | 2.011                      | 1.655                                  |
| 27               | Sulawesi Selatan          | 24                                  | 311                           | 3.049                      | 2.803                                  |
| 28               | Sulawesi Tenggara         | 17                                  | 222                           | 2.323                      | 1.640                                  |
| 29               | Gorontalo                 | 6                                   | 77                            | 733                        | 668                                    |
| 30               | Sulawesi Barat            | 6                                   | 69                            | 651                        | 495                                    |
| 31               | Maluku                    | 11                                  | 118                           | 1.224                      | 409                                    |
| 32               | Maluku Utara              | 10                                  | 117                           | 1.198                      | 592                                    |
| 33               | Papua Barat               | 13                                  | 202                           | 1.803                      | 600                                    |
| 34               | Papua                     | 29                                  | 526                           | 5.036                      | 1.046                                  |
| <b>Indonesia</b> |                           | <b>514</b>                          | <b>7.206</b>                  | <b>83.135</b>              | <b>64.629</b>                          |

Sumber : Badan Penyuluhan dan Pengembangan Sumber Daya Manusia Pertanian  
 Source : Agency for Agricultural Extension and Human Resources Development

Keterangan/Note :

\*) Data Semester I Tahun 2023 / Data for Semester I of 2023

Gapoktan : Gabungan Kelompok Tani / Combined Farmer Groups

**Tabel 2.2.3. Jumlah Gabungan Kelompok Tani (Gapoktan) di Provinsi Aceh, 2023\*)**  
**Table Number of Combined Farmer Groups in Aceh Province, 2023\*)**

| No.         | Kabupaten/Kota<br>District/Regency | Jumlah/Total              |                             |  |
|-------------|------------------------------------|---------------------------|-----------------------------|--|
|             |                                    | Kecamatan/Sub<br>District | Kelurahan/ Desa/<br>Village | Gapoktan/<br>Combined Farmer<br>Groups |
| 1           | Simeulue                           | 10                        | 138                         | 110                                    |
| 2           | Aceh Singkil                       | 11                        | 120                         | 69                                     |
| 3           | Aceh Selatan                       | 18                        | 260                         | 245                                    |
| 4           | Aceh Tenggara                      | 16                        | 385                         | 330                                    |
| 5           | Aceh Timur                         | 24                        | 514                         | 238                                    |
| 6           | Aceh Tengah                        | 14                        | 295                         | 203                                    |
| 7           | Aceh Barat                         | 12                        | 322                         | 157                                    |
| 8           | Aceh Besar                         | 23                        | 604                         | 164                                    |
| 9           | Pidie                              | 23                        | 731                         | 727                                    |
| 10          | Bireuen                            | 17                        | 609                         | 571                                    |
| 11          | Aceh Utara                         | 27                        | 853                         | 741                                    |
| 12          | Aceh Barat Daya                    | 9                         | 152                         | 101                                    |
| 13          | Gayo Lues                          | 11                        | 144                         | 93                                     |
| 14          | Aceh Tamiang                       | 12                        | 213                         | 90                                     |
| 15          | Nagan Raya                         | 10                        | 223                         | 142                                    |
| 16          | Aceh Jaya                          | 9                         | 174                         | 167                                    |
| 17          | Bener Meriah                       | 10                        | 233                         | 87                                     |
| 18          | Pidie Jaya                         | 8                         | 222                         | 220                                    |
| 19          | Kota Banda Aceh                    | 9                         | 90                          | 6                                      |
| 20          | Kota Sabang                        | 2                         | 18                          | 7                                      |
| 21          | Kota Langsa                        | 5                         | 66                          | 59                                     |
| 22          | Kota Lhokseumawe                   | 4                         | 68                          | 45                                     |
| 23          | Kota Subulussalam                  | 5                         | 82                          | 72                                     |
| <b>Aceh</b> |                                    | <b>289</b>                | <b>6.516</b>                | <b>4.644</b>                           |

Sumber : Badan Penyuluhan dan Pengembangan Sumber Daya Manusia Pertanian  
 Source : Agency for Agricultural Extension and Human Resources Development

Keterangan/Note :

\*) Data Semester I Tahun 2023 / Data for Semester I of 2023

Gapoktan : Gabungan Kelompok Tani / Combined Farmer Groups

**Tabel 2.2.4. Jumlah Gabungan Kelompok Tani (Gapoktan) di Provinsi Sumatera Utara, 2023\*)**  
**Table Number of Combined Farmer Groups in Sumatera Utara Province, 2023\*)**

| No.                   | Kabupaten/Kota<br>District/Regency | Jumlah/Total               |                            |  |
|-----------------------|------------------------------------|----------------------------|----------------------------|--|
|                       |                                    | Kecamatan/ Sub<br>District | Kelurahan/Desa/<br>Village | Gapoktan/<br>Combined Farmer<br>Groups |
| 1                     | Nias                               | 10                         | 170                        | 61                                     |
| 2                     | Mandailing Natal                   | 23                         | 407                        | 338                                    |
| 3                     | Tapanuli Selatan                   | 15                         | 248                        | 99                                     |
| 4                     | Tapanuli Tengah                    | 20                         | 215                        | 94                                     |
| 5                     | Tapanuli Utara                     | 15                         | 252                        | 150                                    |
| 6                     | TOBA                               | 16                         | 244                        | 128                                    |
| 7                     | Labuhan Batu                       | 9                          | 98                         | 79                                     |
| 8                     | Asahan                             | 25                         | 204                        | 171                                    |
| 9                     | Simalungun                         | 32                         | 413                        | 359                                    |
| 10                    | Dairi                              | 15                         | 169                        | 135                                    |
| 11                    | Karo                               | 17                         | 269                        | 259                                    |
| 12                    | Deli Serdang                       | 22                         | 394                        | 184                                    |
| 13                    | Langkat                            | 23                         | 277                        | 198                                    |
| 14                    | Nias Selatan                       | 35                         | 463                        | 45                                     |
| 15                    | Humbang Hasundutan                 | 10                         | 154                        | 80                                     |
| 16                    | Pakpak Bharat                      | 8                          | 52                         | 51                                     |
| 17                    | Samosir                            | 9                          | 134                        | 128                                    |
| 18                    | Serdang Bedagai                    | 17                         | 243                        | 205                                    |
| 19                    | Batu Bara                          | 12                         | 151                        | 137                                    |
| 20                    | Padang Lawas Utara                 | 12                         | 388                        | 147                                    |
| 21                    | Padang Lawas                       | 17                         | 304                        | 111                                    |
| 22                    | Labuhan Batu Selatan               | 5                          | 64                         | 44                                     |
| 23                    | Labuhan Batu Utara                 | 8                          | 90                         | 77                                     |
| 24                    | Nias Utara                         | 11                         | 113                        | 19                                     |
| 25                    | Nias Barat                         | 8                          | 105                        | 4                                      |
| 26                    | Kota Sibolga                       | 4                          | 17                         | 0                                      |
| 27                    | Kota Tanjung Balai                 | 6                          | 31                         | 3                                      |
| 28                    | Kota Pematang Siantar              | 8                          | 53                         | 26                                     |
| 29                    | Kota Tebing Tinggi                 | 5                          | 35                         | 12                                     |
| 30                    | Kota Medan                         | 21                         | 151                        | 50                                     |
| 31                    | Kota Binjai                        | 5                          | 37                         | 24                                     |
| 32                    | Kota Padangsidimpuan               | 6                          | 79                         | 28                                     |
| 33                    | Kota Gunungsitoli                  | 6                          | 101                        | 22                                     |
| <b>Sumatera Utara</b> |                                    | <b>455</b>                 | <b>6.125</b>               | <b>3.468</b>                           |

Sumber : Badan Penyuluhan dan Pengembangan Sumber Daya Manusia Pertanian  
 Source : Agency for Agricultural Extension and Human Resources Development

Keterangan/Note :

\*) Data Semester I Tahun 2023 / Data for Semester I of 2023

Gapoktan : Gabungan Kelompok Tani / Combined Farmer Groups

Tabel 2.2.5. Jumlah Gabungan Kelompok Tani (Gapoktan) di Provinsi Sumatera Barat, 2023\*)  
 Table Number of Combined Farmer Groups in Sumatera Barat Province, 2023\*)

| No.                   | Kabupaten/Kota<br>District/Regency | Jumlah/Total            |                        |                                  |
|-----------------------|------------------------------------|-------------------------|------------------------|----------------------------------|
|                       |                                    | Kecamatan/ Sub District | Kelurahan/Desa Village | Gapoktan/ Combined Farmer Groups |
| 1                     | Kepulauan Mentawai                 | 10                      | 43                     | 2                                |
| 2                     | Pesisir Selatan                    | 15                      | 182                    | 159                              |
| 3                     | Solok                              | 14                      | 74                     | 100                              |
| 4                     | Sijunjung                          | 8                       | 62                     | 69                               |
| 5                     | Tanah Datar                        | 14                      | 75                     | 92                               |
| 6                     | Padang Pariaman                    | 17                      | 103                    | 127                              |
| 7                     | Agam                               | 16                      | 82                     | 101                              |
| 8                     | Lima Puluh Kota                    | 13                      | 79                     | 103                              |
| 9                     | Pasaman                            | 12                      | 37                     | 79                               |
| 10                    | Solok Selatan                      | 7                       | 39                     | 53                               |
| 11                    | Dharmasraya                        | 11                      | 52                     | 109                              |
| 12                    | Pasaman Barat                      | 11                      | 19                     | 100                              |
| 13                    | Kota Padang                        | 11                      | 104                    | 59                               |
| 14                    | Kota Solok                         | 2                       | 13                     | 11                               |
| 15                    | Kota Sawah Lunto                   | 4                       | 37                     | 21                               |
| 16                    | Kota Padang Panjang                | 2                       | 16                     | 17                               |
| 17                    | Kota Bukittinggi                   | 3                       | 24                     | 16                               |
| 18                    | Kota Payakumbuh                    | 5                       | 70                     | 37                               |
| 19                    | Kota Pariaman                      | 4                       | 71                     | 69                               |
| <b>Sumatera Barat</b> |                                    | <b>179</b>              | <b>1.182</b>           | <b>1.324</b>                     |

Sumber : Badan Penyuluhan dan Pengembangan Sumber Daya Manusia Pertanian  
 Source : Agency for Agricultural Extension and Human Resources Development

Keterangan/Note :

\*) Data Semester I Tahun 2023 / Data for Semester I of 2023

Gapoktan : Gabungan Kelompok Tani / Combined Farmer Groups

Tabel 2.2.6. Jumlah Gabungan Kelompok Tani (Gapoktan) di Provinsi Riau, 2023\*)

Table Number of Combined Farmer Groups and Members in Riau Province, 2023\*)

| No.         | Kabupaten/Kota<br>District/Regency | Jumlah/Total              |                            |  |
|-------------|------------------------------------|---------------------------|----------------------------|--|
|             |                                    | Kecamatan/Sub<br>District | Kelurahan/Desa/<br>Village | Gapoktan/<br>Combined<br>Farmer Groups |
| 1           | Kuantan Singingi                   | 15                        | 229                        | 185                                    |
| 2           | Indragiri Hulu                     | 14                        | 194                        | 163                                    |
| 3           | Indragiri Hilir                    | 20                        | 236                        | 208                                    |
| 4           | Pelalawan                          | 12                        | 118                        | 95                                     |
| 5           | Siak                               | 14                        | 131                        | 127                                    |
| 6           | Kampar                             | 21                        | 250                        | 238                                    |
| 7           | Rokan Hulu                         | 16                        | 153                        | 149                                    |
| 8           | Bengkalis                          | 11                        | 155                        | 106                                    |
| 9           | Rokan Hilir                        | 18                        | 197                        | 116                                    |
| 10          | Kepulauan Meranti                  | 9                         | 101                        | 119                                    |
| 11          | Kota Pekanbaru                     | 15                        | 84                         | 39                                     |
| 12          | Kota Dumai                         | 7                         | 33                         | 29                                     |
| <b>Riau</b> |                                    | <b>172</b>                | <b>1.881</b>               | <b>1.574</b>                           |

Sumber : Badan Penyuluhan dan Pengembangan Sumber Daya Manusia Pertanian  
 Source : Agency for Agricultural Extension and Human Resources Development

Keterangan/Note :

\*) Data Semester I Tahun 2023 / Data for Semester I of 2023

Gapoktan : Gabungan Kelompok Tani / Combined Farmer Groups

**Tabel 2.2.7. Jumlah Gabungan Kelompok Tani (Gapoktan) dan Anggota di Provinsi Jambi, Tahun 2023\*)**

**Table Number of Combined Farmer Groups and Members in Jambi Province, 2023\*)**

| No.          | Kabupaten/Kota<br>District/Regency | Jumlah/Total              |                            |  |
|--------------|------------------------------------|---------------------------|----------------------------|--|
|              |                                    | Kecamatan/Sub<br>District | Kelurahan/Desa/<br>Village | Gapoktan/<br>Combined<br>Farmer Groups |
| 1            | Kerinci                            | 18                        | 287                        | 288                                    |
| 2            | Merangin                           | 24                        | 213                        | 208                                    |
| 3            | Sarolangun                         | 10                        | 158                        | 171                                    |
| 4            | Batang Hari                        | 8                         | 124                        | 114                                    |
| 5            | Muaro Jambi                        | 11                        | 155                        | 139                                    |
| 6            | Tanjung Jabung Timur               | 11                        | 93                         | 93                                     |
| 7            | Tanjung Jabung Barat               | 13                        | 134                        | 122                                    |
| 8            | Tebo                               | 12                        | 113                        | 111                                    |
| 9            | Bungo                              | 17                        | 153                        | 145                                    |
| 10           | Kota Jambi                         | 11                        | 62                         | 28                                     |
| 11           | Kota Sungai Penuh                  | 8                         | 69                         | 64                                     |
| <b>Jambi</b> |                                    | <b>143</b>                | <b>1.561</b>               | <b>1.483</b>                           |

Sumber : Badan Penyuluhan dan Pengembangan Sumber Daya Manusia Pertanian

Source : Agency for Agricultural Extension and Human Resources Development

Keterangan/Note :

\*) Data Semester I Tahun 2023 / Data for Semester I of 2023

Gapoktan : Gabungan Kelompok Tani / Combined Farmer Groups

**Tabel 2.2.8. Jumlah Gabungan Kelompok Tani (Gapoktan) dan Anggota di Provinsi Sumatera Selatan, 2023\*)**

**Table Number of Combined Farmer Groups and Members in Sumatera Selatan Province, 2023\*)**

| No.                     | Kabupaten/Kota<br>District/Regency | Jumlah/Total              |                            |  |
|-------------------------|------------------------------------|---------------------------|----------------------------|--|
|                         |                                    | Kecamatan/Sub<br>District | Kelurahan/Desa/<br>Village | Gapoktan/<br>Combined<br>Farmer Groups |
| 1                       | Ogan Komering Ulu                  | 13                        | 157                        | 72                                     |
| 2                       | Ogan Komering Ilir                 | 18                        | 327                        | 394                                    |
| 3                       | Muara Enim                         | 22                        | 255                        | 249                                    |
| 4                       | Lahat                              | 24                        | 376                        | 330                                    |
| 5                       | Musi Rawas                         | 14                        | 199                        | 198                                    |
| 6                       | Musi Banyuasin                     | 15                        | 241                        | 216                                    |
| 7                       | Banyuasin                          | 21                        | 305                        | 301                                    |
| 8                       | Ogan Komering Ulu Selatan          | 19                        | 259                        | 243                                    |
| 9                       | Ogan Komering Ulu Timur            | 20                        | 318                        | 297                                    |
| 10                      | Ogan Ilir                          | 16                        | 241                        | 218                                    |
| 11                      | Empat Lawang                       | 10                        | 156                        | 105                                    |
| 12                      | Penukal Abab Lematang Ilir         | 5                         | 71                         | 68                                     |
| 13                      | Musi Rawas Utara                   | 7                         | 89                         | 89                                     |
| 14                      | Kota Palembang                     | 18                        | 107                        | 25                                     |
| 15                      | Kota Prabumulih                    | 6                         | 37                         | 34                                     |
| 16                      | Kota Pagar Alam                    | 5                         | 35                         | 38                                     |
| 17                      | Kota Lubuklinggau                  | 8                         | 72                         | 12                                     |
| <b>Sumatera Selatan</b> |                                    | <b>241</b>                | <b>3.245</b>               | <b>2.889</b>                           |

Sumber : Badan Penyuluhan dan Pengembangan Sumber Daya Manusia Pertanian

Source : Agency for Agricultural Extension and Human Resources Development

Keterangan/Note :

\*) Data Semester I Tahun 2023 / Data for Semester I of 2023

Gapoktan : Gabungan Kelompok Tani / Combined Farmer Groups



**Tabel 2.2.9. Jumlah Gabungan Kelompok Tani (Gapoktan) dan Anggota di Provinsi Bengkulu, 2023\*)**

**Table** *Number of Combined Farmer Groups and Members in Bengkulu Province, 2023\*)*

| No.             | Kabupaten/Kota<br>District/Regency | Jumlah/Total              |                            |  |
|-----------------|------------------------------------|---------------------------|----------------------------|--|
|                 |                                    | Kecamatan/Sub<br>District | Kelurahan/Desa/<br>Village | Gapoktan/<br>Combined<br>Farmer Groups |
| 1               | Bengkulu Selatan                   | 11                        | 160                        | 138                                    |
| 2               | Rejang Lebong                      | 15                        | 156                        | 111                                    |
| 3               | Bengkulu Utara                     | 19                        | 224                        | 156                                    |
| 4               | Kaur                               | 15                        | 195                        | 171                                    |
| 5               | Seluma                             | 14                        | 200                        | 121                                    |
| 6               | Mukomuko                           | 15                        | 152                        | 156                                    |
| 7               | Lebong                             | 13                        | 109                        | 102                                    |
| 8               | Kepahiang                          | 8                         | 120                        | 100                                    |
| 9               | Bengkulu Tengah                    | 11                        | 143                        | 121                                    |
| 10              | Kota Bengkulu                      | 9                         | 67                         | 64                                     |
| <b>Bengkulu</b> |                                    | <b>130</b>                | <b>1.526</b>               | <b>1.240</b>                           |

Sumber : Badan Penyuluhan dan Pengembangan Sumber Daya Manusia Pertanian  
Source : Agency for Agricultural Extension and Human Resources Development

Keterangan/Note :

\*) Data Semester I Tahun 2023 / Data for Semester I of 2023

Gapoktan : Gabungan Kelompok Tani / Combined Farmer Groups

**Tabel 2.2.10. Jumlah Gabungan Kelompok Tani (Gapoktan) dan Anggota di Provinsi Lampung, 2023\*)**

**Table Number of Combined Farmer Groups and Members in Lampung Province, 2023\*)**

| No.            | Kabupaten/Kota<br>District/Regency | Jumlah/Total              |                            |  |
|----------------|------------------------------------|---------------------------|----------------------------|--|
|                |                                    | Kecamatan/Sub<br>District | Kelurahan/Desa/<br>Village | Gapoktan/<br>Combined<br>Farmer Groups |
| 1              | Lampung Barat                      | 15                        | 136                        | 128                                    |
| 2              | Tanggamus                          | 20                        | 302                        | 241                                    |
| 3              | Lampung Selatan                    | 17                        | 260                        | 255                                    |
| 4              | Lampung Timur                      | 24                        | 264                        | 278                                    |
| 5              | Lampung Tengah                     | 28                        | 314                        | 331                                    |
| 6              | Lampung Utara                      | 23                        | 247                        | 227                                    |
| 7              | Way Kanan                          | 15                        | 227                        | 222                                    |
| 8              | Tulangbawang                       | 15                        | 151                        | 140                                    |
| 9              | Pesawaran                          | 11                        | 144                        | 142                                    |
| 10             | Pringsewu                          | 9                         | 131                        | 118                                    |
| 11             | Mesuji                             | 7                         | 105                        | 105                                    |
| 12             | Tulang Bawang Barat                | 9                         | 103                        | 102                                    |
| 13             | Pesisir Barat                      | 11                        | 118                        | 98                                     |
| 14             | Kota Bandar Lampung                | 20                        | 126                        | 18                                     |
| 15             | Kota Metro                         | 5                         | 22                         | 18                                     |
| <b>Lampung</b> |                                    | <b>229</b>                | <b>2.650</b>               | <b>2.423</b>                           |

Sumber : Badan Penyuluhan dan Pengembangan Sumber Daya Manusia Pertanian  
Source : Agency for Agricultural Extension and Human Resources Development

Keterangan/Note :

\*) Data Semester I Tahun 2023 / Data for Semester I of 2023

Gapoktan : Gabungan Kelompok Tani / Combined Farmer Groups

**Tabel 2.2.11. Jumlah Gabungan Kelompok Tani (Gapoktan) dan Anggota di Provinsi Kepulauan Bangka Belitung, 2023\*)**

**Table Number of Combined Farmer Groups and Members in Kepulauan Bangka Belitung Province, 2023\*)**

| No.                    | Kabupaten/Kota<br>District/Regency | Jumlah/Total              |                            |  |
|------------------------|------------------------------------|---------------------------|----------------------------|--|
|                        |                                    | Kecamatan/Sub<br>District | Kelurahan/Desa/<br>Village | Gapoktan/<br>Combined<br>Farmer Groups |
| 1                      | Bangka                             | 8                         | 81                         | 71                                     |
| 2                      | Belitung                           | 5                         | 49                         | 40                                     |
| 3                      | Bangka Barat                       | 6                         | 66                         | 69                                     |
| 4                      | Bangka Tengah                      | 6                         | 63                         | 73                                     |
| 5                      | Bangka Selatan                     | 8                         | 53                         | 50                                     |
| 6                      | Belitung Timur                     | 7                         | 39                         | 37                                     |
| 7                      | Kota Pangkal Pinang                | 7                         | 42                         | 1                                      |
| <b>Bangka Belitung</b> |                                    | <b>47</b>                 | <b>393</b>                 | <b>341</b>                             |

Sumber : Badan Penyuluhan dan Pengembangan Sumber Daya Manusia Pertanian  
Source : Agency for Agricultural Extension and Human Resources Development

Keterangan/Note :

\*) Data Semester I Tahun 2023 / Data for Semester I of 2023

Gapoktan : Gabungan Kelompok Tani / Combined Farmer Groups

**Tabel 2.2.12. Jumlah Gabungan Kelompok Tani (Gapoktan) dan Anggota di Provinsi Kepulauan Riau, 2023\*)**

**Table Number of Combined Farmer Groups and Members in Kepulauan Riau Province, 2023\*)**

| No.                   | Kabupaten/Kota<br>District/Regency | Jumlah/Total              |                            |  |
|-----------------------|------------------------------------|---------------------------|----------------------------|--|
|                       |                                    | Kecamatan/Sub<br>District | Kelurahan/Desa/<br>Village | Gapoktan/<br>Combined<br>Farmer Groups |
| 1                     | Karimun                            | 12                        | 71                         | 39                                     |
| 2                     | Bintan                             | 10                        | 51                         | 48                                     |
| 3                     | Natuna                             | 15                        | 76                         | 75                                     |
| 4                     | Lingga                             | 13                        | 82                         | 34                                     |
| 5                     | Kepulauan Anambas                  | 10                        | 54                         | 9                                      |
| 6                     | Kota Batam                         | 12                        | 64                         | 10                                     |
| 7                     | Kota Tanjung Pinang                | 4                         | 18                         | 2                                      |
| <b>Kepulauan Riau</b> |                                    | <b>76</b>                 | <b>416</b>                 | <b>217</b>                             |

Sumber : Badan Penyuluhan dan Pengembangan Sumber Daya Manusia Pertanian  
Source : Agency for Agricultural Extension and Human Resources Development

Keterangan/Note :

\*) Data Semester I Tahun 2023 / Data for Semester I of 2023

Gapoktan : Gabungan Kelompok Tani / Combined Farmer Groups

**Tabel 2.2.13. Jumlah Gabungan Kelompok Tani (Gapoktan) dan Anggota di Provinsi DKI Jakarta, 2023\*)**

**Table Number of Combined Farmer Groups and Members in DKI Jakarta Province, 2023\*)**

| No.                | Kabupaten/Kota<br>District/Regency | Jumlah/Total              |                            |  |
|--------------------|------------------------------------|---------------------------|----------------------------|--|
|                    |                                    | Kecamatan/Sub<br>District | Kelurahan/Desa/<br>Village | Gapoktan/<br>Combined<br>Farmer Groups |
| 1                  | Kepulauan Seribu                   | 2                         | 6                          | 5                                      |
| 2                  | Kota Jakarta Selatan               | 10                        | 65                         | 21                                     |
| 3                  | Kota Jakarta Timur                 | 10                        | 65                         | 17                                     |
| 4                  | Kota Jakarta Pusat                 | 8                         | 44                         | 10                                     |
| 5                  | Kota Jakarta Barat                 | 8                         | 56                         | 17                                     |
| 6                  | Kota Jakarta Utara                 | 6                         | 31                         | 5                                      |
| <b>DKI Jakarta</b> |                                    | <b>44</b>                 | <b>267</b>                 | <b>75</b>                              |

Sumber : Badan Penyuluhan dan Pengembangan Sumber Daya Manusia Pertanian

Source : Agency for Agricultural Extension and Human Resources Development

Keterangan/Note :

\*) Data Semester I Tahun 2023 / Data for Semester I of 2023

Gapoktan : Gabungan Kelompok Tani / Combined Farmer Groups

**Tabel 2.2.14. Jumlah Gabungan Kelompok Tani (Gapoktan) dan Anggota di Provinsi Jawa Barat, 2023\*)**

**Table Number of Combined Farmer Groups and Members in Jawa Barat Province, 2023\*)**

| No.               | Kabupaten/Kota<br>District/Regency | Jumlah/Total              |                            |  |
|-------------------|------------------------------------|---------------------------|----------------------------|--|
|                   |                                    | Kecamatan/Sub<br>District | Kelurahan/Desa/<br>Village | Gapoktan/<br>Combined<br>Farmer Groups |
| 1                 | Bogor                              | 40                        | 435                        | 303                                    |
| 2                 | Sukabumi                           | 47                        | 386                        | 380                                    |
| 3                 | Cianjur                            | 32                        | 360                        | 359                                    |
| 4                 | Bandung                            | 31                        | 280                        | 270                                    |
| 5                 | Garut                              | 42                        | 442                        | 425                                    |
| 6                 | Tasikmalaya                        | 39                        | 351                        | 351                                    |
| 7                 | Ciamis                             | 27                        | 265                        | 266                                    |
| 8                 | Kuningan                           | 32                        | 376                        | 376                                    |
| 9                 | Cirebon                            | 40                        | 424                        | 424                                    |
| 10                | Majalengka                         | 26                        | 343                        | 343                                    |
| 11                | Sumedang                           | 26                        | 283                        | 276                                    |
| 12                | Indramayu                          | 31                        | 317                        | 310                                    |
| 13                | Subang                             | 30                        | 253                        | 253                                    |
| 14                | Purwakarta                         | 17                        | 192                        | 187                                    |
| 15                | Karawang                           | 30                        | 309                        | 291                                    |
| 16                | Bekasi                             | 23                        | 187                        | 178                                    |
| 17                | Bandung Barat                      | 16                        | 165                        | 166                                    |
| 18                | Pangandaran                        | 10                        | 93                         | 93                                     |
| 19                | Kota Bogor                         | 6                         | 68                         | 35                                     |
| 20                | Kota Sukabumi                      | 7                         | 33                         | 25                                     |
| 21                | Kota Bandung                       | 30                        | 151                        | 17                                     |
| 22                | Kota Cirebon                       | 5                         | 22                         | 7                                      |
| 23                | Kota Bekasi                        | 12                        | 56                         | 1                                      |
| 24                | Kota Depok                         | 11                        | 63                         | 12                                     |
| 25                | Kota Cimahi                        | 3                         | 15                         | 12                                     |
| 26                | Kota Tasikmalaya                   | 10                        | 69                         | 64                                     |
| 27                | Kota Banjar                        | 4                         | 25                         | 25                                     |
| <b>Jawa Barat</b> |                                    | <b>627</b>                | <b>5.963</b>               | <b>5.449</b>                           |

Sumber : Badan Penyuluhan dan Pengembangan Sumber Daya Manusia Pertanian

Source : Agency for Agricultural Extension and Human Resources Development

Keterangan/Note :

\*) Data Semester I Tahun 2023 / Data for Semester I of 2023

Gapoktan : Gabungan Kelompok Tani / Combined Farmer Groups

**Tabel 2.2.15. Jumlah Gabungan Kelompok Tani (Gapoktan) dan Anggota di Provinsi Jawa Tengah, 2023\*)**

**Table Number of Combined Farmer Groups and Members in Jawa Tengah Province, 2023\*)**

| No.                | Kabupaten/Kota<br>District/Regency | Jumlah/Total              |                            |  |
|--------------------|------------------------------------|---------------------------|----------------------------|--|
|                    |                                    | Kecamatan/Sub<br>District | Kelurahan/Desa/<br>Village | Gapoktan/<br>Combined<br>Farmer Groups |
| 1                  | Cilacap                            | 24                        | 284                        | 279                                    |
| 2                  | Banyumas                           | 27                        | 331                        | 330                                    |
| 3                  | Purbalingga                        | 18                        | 239                        | 235                                    |
| 4                  | Banjarnegara                       | 20                        | 278                        | 276                                    |
| 5                  | Kebumen                            | 26                        | 460                        | 460                                    |
| 6                  | Purworejo                          | 16                        | 494                        | 458                                    |
| 7                  | Wonosobo                           | 15                        | 265                        | 265                                    |
| 8                  | Magelang                           | 21                        | 372                        | 372                                    |
| 9                  | Boyolali                           | 22                        | 270                        | 264                                    |
| 10                 | Klaten                             | 26                        | 401                        | 398                                    |
| 11                 | Sukoharjo                          | 12                        | 167                        | 163                                    |
| 12                 | Wonogiri                           | 25                        | 294                        | 292                                    |
| 13                 | Karanganyar                        | 17                        | 177                        | 178                                    |
| 14                 | Sragen                             | 20                        | 208                        | 205                                    |
| 15                 | Grobogan                           | 19                        | 280                        | 280                                    |
| 16                 | Blora                              | 16                        | 295                        | 295                                    |
| 17                 | Rembang                            | 14                        | 294                        | 278                                    |
| 18                 | Pati                               | 21                        | 406                        | 406                                    |
| 19                 | Kudus                              | 9                         | 132                        | 113                                    |
| 20                 | Jepara                             | 16                        | 195                        | 220                                    |
| 21                 | Demak                              | 14                        | 249                        | 236                                    |
| 22                 | Semarang                           | 19                        | 235                        | 237                                    |
| 23                 | Temanggung                         | 20                        | 289                        | 289                                    |
| 24                 | Kendal                             | 20                        | 286                        | 288                                    |
| 25                 | Batang                             | 15                        | 248                        | 243                                    |
| 26                 | Pekalongan                         | 19                        | 285                        | 284                                    |
| 27                 | Pemalang                           | 14                        | 222                        | 220                                    |
| 28                 | Tegal                              | 18                        | 287                        | 287                                    |
| 29                 | Brebes                             | 17                        | 297                        | 296                                    |
| 30                 | Kota Magelang                      | 3                         | 17                         | 7                                      |
| 31                 | Kota Surakarta                     | 5                         | 53                         | 2                                      |
| 32                 | Kota Salatiga                      | 4                         | 24                         | 22                                     |
| 33                 | Kota Semarang                      | 16                        | 177                        | 50                                     |
| 34                 | Kota Pekalongan                    | 4                         | 61                         | 12                                     |
| 35                 | Kota Tegal                         | 4                         | 27                         | 10                                     |
| <b>Jawa Tengah</b> |                                    | <b>576</b>                | <b>8.599</b>               | <b>8.250</b>                           |

Sumber : Badan Penyuluhan dan Pengembangan Sumber Daya Manusia Pertanian

Source : Agency for Agricultural Extension and Human Resources Development

Keterangan/Note :

\*) Data Semester I Tahun 2023 / Data for Semester I of 2023

Gapoktan : Gabungan Kelompok Tani / Combined Farmer Groups

**Tabel 2.2.16. Jumlah Gabungan Kelompok Tani (Gapoktan) dan Anggota di Provinsi D.I. Yogyakarta, 2023\*)**

**Table Number of Combined Farmer Groups and Members in D.I. Yogyakarta Province, 2023\*)**

| No.                    | Kabupaten/Kota<br>District/Regency | Jumlah/Total              |                            |  |
|------------------------|------------------------------------|---------------------------|----------------------------|--|
|                        |                                    | Kecamatan/Sub<br>District | Kelurahan/Desa/<br>Village | Gapoktan/<br>Combined<br>Farmer Groups |
| 1                      | Kulon Progo                        | 12                        | 88                         | 92                                     |
| 2                      | Bantul                             | 17                        | 75                         | 75                                     |
| 3                      | Gunung Kidul                       | 18                        | 144                        | 145                                    |
| 4                      | Sleman                             | 17                        | 86                         | 86                                     |
| 5                      | Kota Yogyakarta                    | 14                        | 45                         | 45                                     |
| <b>D.I. Yogyakarta</b> |                                    | <b>78</b>                 | <b>438</b>                 | <b>443</b>                             |

Sumber : Badan Penyuluhan dan Pengembangan Sumber Daya Manusia Pertanian  
 Source : Agency for Agricultural Extension and Human Resources Development

Keterangan/Note :

\*) Data Semester I Tahun 2023 / Data for Semester I of 2023

Gapoktan : Gabungan Kelompok Tani / Combined Farmer Groups

**Tabel 2.2.17. Jumlah Gabungan Kelompok Tani (Gapoktan) dan Anggota di Provinsi Jawa Timur, 2023\*)**

**Table Number of Combined Farmer Groups and Members in Jawa Timur Province, 2023\*)**

| No.               | Kabupaten/Kota<br>District/Regency | Jumlah/Total              |                            |  |
|-------------------|------------------------------------|---------------------------|----------------------------|--|
|                   |                                    | Kecamatan/Sub<br>District | Kelurahan/Desa/<br>Village | Gapoktan/<br>Combined<br>Farmer Groups |
| 1                 | Pacitan                            | 12                        | 171                        | 171                                    |
| 2                 | Ponorogo                           | 21                        | 307                        | 299                                    |
| 3                 | Trenggalek                         | 14                        | 157                        | 157                                    |
| 4                 | Tulungagung                        | 19                        | 271                        | 271                                    |
| 5                 | Blitar                             | 22                        | 248                        | 252                                    |
| 6                 | Kediri                             | 26                        | 344                        | 344                                    |
| 7                 | Malang                             | 33                        | 390                        | 381                                    |
| 8                 | Lumajang                           | 21                        | 205                        | 205                                    |
| 9                 | Jember                             | 31                        | 248                        | 244                                    |
| 10                | Banyuwangi                         | 25                        | 217                        | 202                                    |
| 11                | Bondowoso                          | 23                        | 219                        | 218                                    |
| 12                | Situbondo                          | 17                        | 136                        | 134                                    |
| 13                | Probolinggo                        | 24                        | 330                        | 331                                    |
| 14                | Pasuruan                           | 24                        | 365                        | 362                                    |
| 15                | Sidoarjo                           | 18                        | 353                        | 323                                    |
| 16                | Mojokerto                          | 18                        | 304                        | 298                                    |
| 17                | Jombang                            | 21                        | 306                        | 306                                    |
| 18                | Nganjuk                            | 20                        | 284                        | 285                                    |
| 19                | Madiun                             | 15                        | 206                        | 207                                    |
| 20                | Magetan                            | 18                        | 235                        | 231                                    |
| 21                | Ngawi                              | 19                        | 217                        | 214                                    |
| 22                | Bojonegoro                         | 28                        | 430                        | 421                                    |
| 23                | Tuban                              | 20                        | 328                        | 310                                    |
| 24                | Lamongan                           | 27                        | 474                        | 469                                    |
| 25                | Gresik                             | 18                        | 356                        | 307                                    |
| 26                | Bangkalan                          | 18                        | 281                        | 276                                    |
| 27                | Sampang                            | 14                        | 186                        | 186                                    |
| 28                | Pamekasan                          | 13                        | 189                        | 184                                    |
| 29                | Sumenep                            | 27                        | 334                        | 319                                    |
| 30                | Kota Kediri                        | 3                         | 46                         | 15                                     |
| 31                | Kota Blitar                        | 3                         | 21                         | 21                                     |
| 32                | Kota Malang                        | 5                         | 57                         | 28                                     |
| 33                | Kota Probolinggo                   | 5                         | 29                         | 25                                     |
| 34                | Kota Pasuruan                      | 4                         | 34                         | 10                                     |
| 35                | Kota Mojokerto                     | 3                         | 18                         | 14                                     |
| 36                | Kota Madiun                        | 3                         | 27                         | 15                                     |
| 37                | Kota Surabaya                      | 31                        | 154                        | 1                                      |
| 38                | Kota Batu                          | 3                         | 24                         | 24                                     |
| <b>Jawa Timur</b> |                                    | <b>666</b>                | <b>8.501</b>               | <b>8.060</b>                           |

Sumber : Badan Penyuluhan dan Pengembangan Sumber Daya Manusia Pertanian  
Source : Agency for Agricultural Extension and Human Resources Development

Keterangan/Note :

\*) Data Semester I Tahun 2023 / Data for Semester I of 2023

Gapoktan : Gabungan Kelompok Tani / Combined Farmer Groups



**Tabel 2.2.18. Jumlah Gabungan Kelompok Tani (Gapoktan) dan Anggota di Provinsi Banten, 2023\*)**

**Table Number of Combined Farmer Groups and Members in Banten Province, 2023\*)**

| No.           | Kabupaten/Kota<br>District/Regency | Jumlah/Total              |                            |  |
|---------------|------------------------------------|---------------------------|----------------------------|--|
|               |                                    | Kecamatan/Sub<br>District | Kelurahan/Desa/<br>Village | Gapoktan/<br>Combined<br>Farmer Groups |
| 1             | Pandeglang                         | 35                        | 339                        | 338                                    |
| 2             | Lebak                              | 28                        | 345                        | 342                                    |
| 3             | Tangerang                          | 29                        | 274                        | 195                                    |
| 4             | Serang                             | 29                        | 326                        | 321                                    |
| 5             | Kota Tangerang                     | 13                        | 104                        | 2                                      |
| 6             | Kota Cilegon                       | 8                         | 43                         | 38                                     |
| 7             | Kota Serang                        | 6                         | 66                         | 59                                     |
| 8             | Kota Tangerang Selatan             | 7                         | 54                         | 29                                     |
| <b>Banten</b> |                                    | <b>155</b>                | <b>1.551</b>               | <b>1.324</b>                           |

Sumber : Badan Penyuluhan dan Pengembangan Sumber Daya Manusia Pertanian  
Source : Agency for Agricultural Extension and Human Resources Development

Keterangan/Note :

\*) Data Semester I Tahun 2023 / Data for Semester I of 2023

Gapoktan : Gabungan Kelompok Tani / Combined Farmer Groups

**Tabel 2.2.19. Jumlah Gabungan Kelompok Tani (Gapoktan) dan Anggota di Provinsi Bali, 2023\*)**

**Table Number of Combined Farmer Groups and Members in Bali Province, 2023\*)**

| No.         | Kabupaten/Kota<br>District/Regency | Jumlah/Total              |                            |  |
|-------------|------------------------------------|---------------------------|----------------------------|--|
|             |                                    | Kecamatan/Sub<br>District | Kelurahan/Desa/<br>Village | Gapoktan/<br>Combined<br>Farmer Groups |
| 1           | Jembrana                           | 5                         | 51                         | 89                                     |
| 2           | Tabanan                            | 10                        | 133                        | 254                                    |
| 3           | Badung                             | 6                         | 62                         | 55                                     |
| 4           | Gianyar                            | 7                         | 70                         | 75                                     |
| 5           | Klungkung                          | 4                         | 59                         | 100                                    |
| 6           | Bangli                             | 4                         | 72                         | 96                                     |
| 7           | Karangasem                         | 8                         | 78                         | 78                                     |
| 8           | Buleleng                           | 9                         | 148                        | 173                                    |
| 9           | Kota Denpasar                      | 4                         | 43                         | 22                                     |
| <b>Bali</b> |                                    | <b>57</b>                 | <b>716</b>                 | <b>942</b>                             |

Sumber : Badan Penyuluhan dan Pengembangan Sumber Daya Manusia Pertanian  
Source : Agency for Agricultural Extension and Human Resources Development

Keterangan/Note :

\*) Data Semester I Tahun 2023 / Data for Semester I of 2023

Gapoktan : Gabungan Kelompok Tani / Combined Farmer Groups

**Tabel 2.2.20. Jumlah Gabungan Kelompok Tani (Gapoktan) dan Anggota di Provinsi Nusa Tenggara Barat, 2023\*)**

**Table Number of Combined Farmer Groups and Members in Nusa Tenggara Barat Province, 2023\*)**

| No.                        | Kabupaten/Kota<br>District/Regency | Jumlah/Total              |                            |  |
|----------------------------|------------------------------------|---------------------------|----------------------------|--|
|                            |                                    | Kecamatan/Sub<br>District | Kelurahan/Desa/<br>Village | Gapoktan/<br>Combined<br>Farmer Groups |
| 1                          | Kab. Lombok Barat                  | 10                        | 122                        | 122                                    |
| 2                          | Kab. Lombok Tengah                 | 12                        | 139                        | 225                                    |
| 3                          | Kab. Lombok Timur                  | 21                        | 254                        | 255                                    |
| 4                          | Kab. Sumbawa                       | 24                        | 166                        | 166                                    |
| 5                          | Kab. Dompu                         | 8                         | 81                         | 109                                    |
| 6                          | Kab. Bima                          | 18                        | 198                        | 187                                    |
| 7                          | Kab. Sumbawa Barat                 | 8                         | 65                         | 66                                     |
| 8                          | Kab. Lombok Utara                  | 5                         | 33                         | 37                                     |
| 9                          | Kota Mataram                       | 6                         | 50                         | 41                                     |
| 10                         | Kota Bima                          | 5                         | 41                         | 40                                     |
| <b>Nusa Tenggara Barat</b> |                                    | <b>117</b>                | <b>1.149</b>               | <b>1.248</b>                           |

Sumber : Badan Penyuluhan dan Pengembangan Sumber Daya Manusia Pertanian

Source : Agency for Agricultural Extension and Human Resources Development

Keterangan/Note :

\*) Data Semester I Tahun 2023 / Data for Semester I of 2023

Gapoktan : Gabungan Kelompok Tani / Combined Farmer Groups

**Tabel 2.2.21. Jumlah Gabungan Kelompok Tani (Gapoktan) dan Anggota di Provinsi Nusa Tenggara Timur, 2023\*)**  
**Table Number of Combined Farmer Groups and Members in Nusa Tenggara Timur Province, 2023\*)**

| No.                        | Kabupaten/Kota<br>District/Regency | Jumlah/Total              |                            |  |
|----------------------------|------------------------------------|---------------------------|----------------------------|--|
|                            |                                    | Kecamatan/Sub<br>District | Kelurahan/Desa/<br>Village | Gapoktan/<br>Combined<br>Farmer Groups |
| 1                          | Sumba Barat                        | 6                         | 74                         | 70                                     |
| 2                          | Sumba Timur                        | 22                        | 156                        | 153                                    |
| 3                          | Kupang                             | 24                        | 177                        | 120                                    |
| 4                          | Timor Tengah Selatan               | 32                        | 278                        | 167                                    |
| 5                          | Timor Tengah Utara                 | 24                        | 192                        | 107                                    |
| 6                          | Belu                               | 12                        | 81                         | 65                                     |
| 7                          | Alor                               | 17                        | 175                        | 109                                    |
| 8                          | Lembata                            | 9                         | 151                        | 151                                    |
| 9                          | Flores Timur                       | 19                        | 250                        | 205                                    |
| 10                         | Sikka                              | 21                        | 160                        | 156                                    |
| 11                         | Ende                               | 21                        | 278                        | 259                                    |
| 12                         | Ngada                              | 12                        | 151                        | 116                                    |
| 13                         | Manggarai                          | 12                        | 171                        | 161                                    |
| 14                         | Rote Ndao                          | 11                        | 119                        | 91                                     |
| 15                         | Manggarai Barat                    | 12                        | 169                        | 135                                    |
| 16                         | Sumba Tengah                       | 6                         | 65                         | 64                                     |
| 17                         | Sumba Barat Daya                   | 11                        | 175                        | 124                                    |
| 18                         | Nagekeo                            | 7                         | 113                        | 113                                    |
| 19                         | Manggarai Timur                    | 12                        | 176                        | 173                                    |
| 20                         | Sabu Raijua                        | 6                         | 63                         | 57                                     |
| 21                         | Malaka                             | 12                        | 127                        | 81                                     |
| 22                         | Kota Kupang                        | 6                         | 51                         | 15                                     |
| <b>Nusa Tenggara Timur</b> |                                    | <b>314</b>                | <b>3.352</b>               | <b>2.692</b>                           |

Sumber : Badan Penyuluhan dan Pengembangan Sumber Daya Manusia Pertanian  
 Source : Agency for Agricultural Extension and Human Resources Development

Keterangan/Note :

\*) Data Semester I Tahun 2023 / Data for Semester I of 2023

Gapoktan : Gabungan Kelompok Tani / Combined Farmer Groups

**Tabel 2.2.22. Jumlah Gabungan Kelompok Tani (Gapoktan) dan Anggota di Provinsi Kalimantan Barat, 2023\*)**

**Table Number of Combined Farmer Groups and Members in Kalimantan Barat Province, 2023\*)**

| No.                     | Kabupaten/Kota<br>District/Regency | Jumlah/Total              |                            |  |
|-------------------------|------------------------------------|---------------------------|----------------------------|--|
|                         |                                    | Kecamatan/Sub<br>District | Kelurahan/Desa/<br>Village | Gapoktan/<br>Combined<br>Farmer Groups |
| 1                       | Sambas                             | 19                        | 193                        | 180                                    |
| 2                       | Bengkayang                         | 17                        | 124                        | 113                                    |
| 3                       | Landak                             | 13                        | 156                        | 156                                    |
| 4                       | Mempawah                           | 9                         | 67                         | 65                                     |
| 5                       | Sanggau                            | 15                        | 169                        | 94                                     |
| 6                       | Ketapang                           | 20                        | 262                        | 133                                    |
| 7                       | Sintang                            | 14                        | 407                        | 161                                    |
| 8                       | Kapuas Hulu                        | 23                        | 282                        | 155                                    |
| 9                       | Sekadau                            | 7                         | 87                         | 75                                     |
| 10                      | Melawi                             | 11                        | 169                        | 170                                    |
| 11                      | Kayong Utara                       | 6                         | 43                         | 45                                     |
| 12                      | Kubu Raya                          | 9                         | 118                        | 171                                    |
| 13                      | Kota Pontianak                     | 6                         | 29                         | 20                                     |
| 14                      | Kota Singkawang                    | 5                         | 26                         | 32                                     |
| <b>Kalimantan Barat</b> |                                    | <b>174</b>                | <b>2.132</b>               | <b>1.570</b>                           |

Sumber : Badan Penyuluhan dan Pengembangan Sumber Daya Manusia Pertanian

Source : Agency for Agricultural Extension and Human Resources Development

Keterangan/Note :

\*) Data Semester I Tahun 2023 / Data for Semester I of 2023

Gapoktan : Gabungan Kelompok Tani / Combined Farmer Groups

**Tabel 2.2.23. Jumlah Gabungan Kelompok Tani (Gapoktan) dan Anggota di Provinsi Kalimantan Tengah, 2023\*)**  
**Table Number of Combined Farmer Groups and Members in Kalimantan Tengah Province, 2023\*)**

| No.                      | Kabupaten/Kota<br>District/Regency | Jumlah/Total              |                            |  |
|--------------------------|------------------------------------|---------------------------|----------------------------|--|
|                          |                                    | Kecamatan/Sub<br>District | Kelurahan/Desa/<br>Village | Gapoktan/<br>Combined<br>Farmer Groups |
| 1                        | Kotawaringin Barat                 | 6                         | 94                         | 94                                     |
| 2                        | Kotawaringin Timur                 | 17                        | 185                        | 109                                    |
| 3                        | Kapuas                             | 17                        | 233                        | 158                                    |
| 4                        | Barito Selatan                     | 6                         | 93                         | 85                                     |
| 5                        | Barito Utara                       | 9                         | 103                        | 59                                     |
| 6                        | Sukamara                           | 5                         | 32                         | 32                                     |
| 7                        | Lamandau                           | 8                         | 90                         | 85                                     |
| 8                        | Seruyan                            | 10                        | 100                        | 64                                     |
| 9                        | Katingan                           | 13                        | 161                        | 76                                     |
| 10                       | Pulang Pisau                       | 8                         | 99                         | 92                                     |
| 11                       | Gunung Mas                         | 12                        | 127                        | 92                                     |
| 12                       | Barito Timur                       | 10                        | 103                        | 62                                     |
| 13                       | Murung Raya                        | 10                        | 125                        | 41                                     |
| 14                       | Kota Palangka Raya                 | 5                         | 30                         | 20                                     |
| <b>Kalimantan Tengah</b> |                                    | <b>136</b>                | <b>1.575</b>               | <b>1.069</b>                           |

Sumber : Badan Penyuluhan dan Pengembangan Sumber Daya Manusia Pertanian  
 Source : Agency for Agricultural Extension and Human Resources Development

Keterangan/Note :

\*) Data Semester I Tahun 2023 / Data for Semester I of 2023

Gapoktan : Gabungan Kelompok Tani / Combined Farmer Groups

**Tabel 2.2.24. Jumlah Gabungan Kelompok Tani (Gapoktan) dan Anggota di Provinsi Kalimantan Selatan, 2023\*)**

**Table Number of Combined Farmer Groups and Members in Kalimantan Selatan Province, 2023\*)**

| No.                       | Kabupaten/Kota<br><i>District/Regency</i> | Jumlah/ <i>Total</i>           |                                   |  |
|---------------------------|---|--------------------------------|-----------------------------------|--|
|                           |   | Kecamatan/ <i>Sub District</i> | Kelurahan/Desa/<br><i>Village</i> | Gapoktan/<br><i>Combined Farmer Groups</i> |
| 1                         | Tanah Laut                                | 11                             | 135                               | 129  |
| 2                         | Kota Baru                                 | 21                             | 202                               | 161  |
| 3                         | Banjarnegara                              | 20                             | 290                               | 278  |
| 4                         | Barito Kuala                              | 17                             | 201                               | 212  |
| 5                         | Tapin                                     | 12                             | 135                               | 132  |
| 6                         | Hulu Sungai Selatan                       | 11                             | 148                               | 144  |
| 7                         | Hulu Sungai Tengah                        | 11                             | 169                               | 164  |
| 8                         | Hulu Sungai Utara                         | 10                             | 219                               | 197  |
| 9                         | Tabalong                                  | 12                             | 131                               | 136  |
| 10                        | Tanah Bumbu                               | 10                             | 149                               | 138  |
| 11                        | Balangan                                  | 8                              | 157                               | 147  |
| 12                        | Kota Banjarmasin                          | 5                              | 52                                | 22   |
| 13                        | Kota Banjar Baru                          | 5                              | 20                                | 15   |
| <b>Kalimantan Selatan</b> |   | <b>153</b>                     | <b>2.008</b>                      | <b>1.875</b>                               |

Sumber : Badan Penyuluhan dan Pengembangan Sumber Daya Manusia Pertanian

Source : Agency for Agricultural Extension and Human Resources Development

Keterangan/Note :

\*) Data Semester I Tahun 2023 / Data for Semester I of 2023

Gapoktan : Gabungan Kelompok Tani / Combined Farmer Groups

**Tabel 2.2.25. Jumlah Gabungan Kelompok Tani (Gapoktan) dan Anggota di Provinsi Kalimantan Timur, 2023\*)**

**Table Number of Combined Farmer Groups and Members in Kalimantan Timur Province, 2023\*)**

| No.                     | Kabupaten/Kota<br>District/Regency | Jumlah/Total              |                            |  |
|-------------------------|------------------------------------|---------------------------|----------------------------|--|
|                         |                                    | Kecamatan/Sub<br>District | Kelurahan/Desa/<br>Village | Gapoktan/<br>Combined<br>Farmer Groups |
| 1                       | Paser                              | 10                        | 144                        | 107                                    |
| 2                       | Kutai Barat                        | 16                        | 194                        | 136                                    |
| 3                       | Kutai Kartanegara                  | 18                        | 237                        | 162                                    |
| 4                       | Kutai Timur                        | 18                        | 141                        | 109                                    |
| 5                       | Berau                              | 13                        | 110                        | 79                                     |
| 6                       | Penajam Paser Utara                | 4                         | 54                         | 53                                     |
| 7                       | Mahakam Hulu                       | 5                         | 50                         | 5                                      |
| 8                       | Kota Balikpapan                    | 6                         | 34                         | 7                                      |
| 9                       | Kota Samarinda                     | 10                        | 59                         | 25                                     |
| 10                      | Kota Bontang                       | 3                         | 15                         | 4                                      |
| <b>Kalimantan Timur</b> |                                    | <b>103</b>                | <b>1.038</b>               | <b>687</b>                             |

Sumber : Badan Penyuluhan dan Pengembangan Sumber Daya Manusia Pertanian  
 Source : Agency for Agricultural Extension and Human Resources Development

Keterangan/Note :

\*) Data Semester I Tahun 2023 / Data for Semester I of 2023

Gapoktan : Gabungan Kelompok Tani / Combined Farmer Groups

**Tabel 2.2.26. Jumlah Gabungan Kelompok Tani (Gapoktan) dan Anggota di Provinsi Kalimantan Utara, 2023\*)**  
**Table Number of Combined Farmer Groups and Members in Kalimantan Utara Province, 2023\*)**

| No.                     | Kabupaten/Kota<br>District/Regency | Jumlah/Total              |                            |  |
|-------------------------|------------------------------------|---------------------------|----------------------------|--|
|                         |                                    | Kecamatan/Sub<br>District | Kelurahan/Desa/<br>Village | Gapoktan/<br>Combined<br>Farmer Groups |
| 1                       | Malinau                            | 15                        | 109                        | 15                                     |
| 2                       | Bulungan                           | 10                        | 81                         | 91                                     |
| 3                       | Tana Tidung                        | 5                         | 32                         | 23                                     |
| 4                       | Nunukan                            | 19                        | 240                        | 86                                     |
| 5                       | Kota Tarakan                       | 4                         | 20                         | 7                                      |
| <b>Kalimantan Utara</b> |                                    | <b>53</b>                 | <b>482</b>                 | <b>222</b>                             |

Sumber : Badan Penyuluhan dan Pengembangan Sumber Daya Manusia Pertanian  
 Source : Agency for Agricultural Extension and Human Resources Development

Keterangan/Note :

\*) Data Semester I Tahun 2023 / Data for Semester I of 2023

Gapoktan : Gabungan Kelompok Tani / Combined Farmer Groups



**Tabel 2.2.27. Jumlah Gabungan Kelompok Tani (Gapoktan) dan Anggota di Provinsi Sulawesi Utara, 2023\*)**

**Table** *Number of Combined Farmer Groups and Members in Sulawesi Utara Province, 2023\*)*

| No.                   | Kabupaten/Kota<br>District/Regency | Jumlah/Total              |                            |  |
|-----------------------|------------------------------------|---------------------------|----------------------------|--|
|                       |                                    | Kecamatan/Sub<br>District | Kelurahan/Desa/<br>Village | Gapoktan/<br>Combined<br>Farmer Groups |
| 1                     | Bolaang Mongondow                  | 15                        | 203                        | 116                                    |
| 2                     | Minahasa                           | 25                        | 270                        | 191                                    |
| 3                     | Kepulauan Sangihe                  | 19                        | 167                        | 121                                    |
| 4                     | Kepulauan Talaud                   | 19                        | 153                        | 104                                    |
| 5                     | Minahasa Selatan                   | 17                        | 177                        | 153                                    |
| 6                     | Minahasa Utara                     | 10                        | 131                        | 124                                    |
| 7                     | Bolaang Mongondow Utara            | 6                         | 107                        | 25                                     |
| 8                     | Siau Tagulandang Biaro             | 10                        | 93                         | 28                                     |
| 9                     | Minahasa Tenggara                  | 12                        | 144                        | 133                                    |
| 10                    | Bolaang Mongondow Selatan          | 7                         | 81                         | 58                                     |
| 11                    | Bolaang Mongondow Timur            | 7                         | 82                         | 20                                     |
| 12                    | Kota Manado                        | 11                        | 87                         | 12                                     |
| 13                    | Kota Bitung                        | 8                         | 69                         | 50                                     |
| 14                    | Kota Tomohon                       | 5                         | 44                         | 44                                     |
| 15                    | Kota Kotamobagu                    | 4                         | 33                         | 33                                     |
| <b>Sulawesi Utara</b> |                                    | <b>175</b>                | <b>1.841</b>               | <b>1.212</b>                           |

Sumber : Badan Penyuluhan dan Pengembangan Sumber Daya Manusia Pertanian  
Source : Agency for Agricultural Extension and Human Resources Development

Keterangan/Note :

\*) Data Semester I Tahun 2023 / Data for Semester I of 2023

Gapoktan : Gabungan Kelompok Tani / Combined Farmer Groups

**Tabel 2.2.28. Jumlah Gabungan Kelompok Tani (Gapoktan) dan Anggota di Provinsi Sulawesi Tengah, 2023\*)**

**Table** *Number of Combined Farmer Groups and Members in Sulawesi Tengah Province, 2023\*)*

| No.                    | Kabupaten/Kota<br><i>District/Regency</i> | Jumlah/ <i>Total</i>           |                                   |  |
|------------------------|---|--------------------------------|-----------------------------------|--|
|                        |   | Kecamatan/ <i>Sub District</i> | Kelurahan/Desa/<br><i>Village</i> | Gapoktan/<br><i>Combined Farmer Groups</i> |
| 1                      | Banggai Kepulauan                         | 12                             | 144                               | 96   |
| 2                      | Banggai                                   | 23                             | 339                               | 276  |
| 3                      | Morowali                                  | 9                              | 133                               | 78   |
| 4                      | Poso                                      | 19                             | 170                               | 155  |
| 5                      | Donggala                                  | 16                             | 167                               | 166  |
| 6                      | Toli-toli                                 | 10                             | 109                               | 80   |
| 7                      | Buol                                      | 11                             | 115                               | 112  |
| 8                      | Parigi Moutong                            | 23                             | 274                               | 236  |
| 9                      | Tojo Una-una                              | 12                             | 146                               | 123  |
| 10                     | Sigi                                      | 15                             | 177                               | 165  |
| 11                     | Banggai Laut                              | 7                              | 66                                | 53   |
| 12                     | Morowali Utara                            | 10                             | 125                               | 73   |
| 13                     | Kota Palu                                 | 8                              | 46                                | 42   |
| <b>Sulawesi Tengah</b> |   | <b>175</b>                     | <b>2.011</b>                      | <b>1.655</b>                               |

Sumber : Badan Penyuluhan dan Pengembangan Sumber Daya Manusia Pertanian

Source : Agency for Agricultural Extension and Human Resources Development

Keterangan/Note :

\*) Data Semester I Tahun 2023 / Data for Semester I of 2023

Gapoktan : Gabungan Kelompok Tani / Combined Farmer Groups

**Tabel 2.2.29. Jumlah Gabungan Kelompok Tani (Gapoktan) dan Anggota di Provinsi Sulawesi Selatan, 2023\*)**

**Table Number of Combined Farmer Groups and Members in Sulawesi Selatan Province, 2023\*)**

| No.                     | Kabupaten/Kota<br>District/Regency | Jumlah/Total              |                            |  |
|-------------------------|------------------------------------|---------------------------|----------------------------|--|
|                         |                                    | Kecamatan/Sub<br>District | Kelurahan/Desa/<br>Village | Gapoktan/<br>Combined<br>Farmer Groups |
| 1                       | Kepulauan Selayar                  | 11                        | 88                         | 82                                     |
| 2                       | Bulukumba                          | 10                        | 136                        | 128                                    |
| 3                       | Bantaeng                           | 8                         | 67                         | 84                                     |
| 4                       | Jeneponto                          | 11                        | 113                        | 117                                    |
| 5                       | Takalar                            | 10                        | 100                        | 93                                     |
| 6                       | Gowa                               | 18                        | 167                        | 158                                    |
| 7                       | Sinjai                             | 9                         | 80                         | 86                                     |
| 8                       | Maros                              | 14                        | 103                        | 101                                    |
| 9                       | Pangkajene Dan Kepulauan           | 13                        | 103                        | 105                                    |
| 10                      | Barru                              | 7                         | 55                         | 55                                     |
| 11                      | Bone                               | 27                        | 372                        | 371                                    |
| 12                      | Soppeng                            | 8                         | 70                         | 71                                     |
| 13                      | Wajo                               | 14                        | 190                        | 180                                    |
| 14                      | Sidenreng Rappang                  | 11                        | 106                        | 105                                    |
| 15                      | Pinrang                            | 12                        | 109                        | 106                                    |
| 16                      | Enrekang                           | 12                        | 129                        | 131                                    |
| 17                      | Luwu                               | 22                        | 227                        | 225                                    |
| 18                      | Tana Toraja                        | 19                        | 159                        | 159                                    |
| 19                      | Luwu Utara                         | 15                        | 174                        | 190                                    |
| 20                      | Luwu Timur                         | 11                        | 127                        | 121                                    |
| 21                      | Toraja Utara                       | 21                        | 151                        | 88                                     |
| 22                      | Kota Makassar                      | 15                        | 153                        | 5                                      |
| 23                      | Kota Parepare                      | 4                         | 22                         | 11                                     |
| 24                      | Kota Palopo                        | 9                         | 48                         | 31                                     |
| <b>Sulawesi Selatan</b> |                                    | <b>311</b>                | <b>3.049</b>               | <b>2.803</b>                           |

Sumber : Badan Penyuluhan dan Pengembangan Sumber Daya Manusia Pertanian  
Source : Agency for Agricultural Extension and Human Resources Development

Keterangan/Note :

\*) Data Semester I Tahun 2023 / Data for Semester I of 2023

Gapoktan : Gabungan Kelompok Tani / Combined Farmer Groups

**Tabel 2.2.30. Jumlah Gabungan Kelompok Tani (Gapoktan) dan Anggota di Provinsi Sulawesi Tenggara, 2023\*)**

**Table** *Number of Combined Farmer Groups and Members in Sulawesi Tenggara Province, 2023\*)*

| No.                      | Kabupaten/Kota<br><i>District/Regency</i> | Jumlah/Total                     |                                   |   |
|--------------------------|---|----------------------------------|-----------------------------------|---|
|                          |   | Kecamatan/Sub<br><i>District</i> | Kelurahan/Desa/<br><i>Village</i> | Gapoktan/<br>Combined<br><i>Farmer Groups</i> |
| 1                        | Buton                                     | 7                                | 95                                | 69  |
| 2                        | Muna                                      | 22                               | 154                               | 136   |
| 3                        | Konawe                                    | 29                               | 364                               | 237   |
| 4                        | Kolaka                                    | 12                               | 135                               | 136   |
| 5                        | Konawe Selatan                            | 25                               | 365                               | 321   |
| 6                        | Bombana                                   | 22                               | 147                               | 115   |
| 7                        | Wakatobi                                  | 8                                | 100                               | 42  |
| 8                        | Kolaka Utara                              | 15                               | 133                               | 98  |
| 9                        | Buton Utara                               | 6                                | 91                                | 15  |
| 10                       | Konawe Utara                              | 13                               | 170                               | 58  |
| 11                       | Kolaka Timur                              | 12                               | 134                               | 128   |
| 12                       | Konawe Kepulauan                          | 7                                | 95                                | 3   |
| 13                       | Muna Barat                                | 11                               | 86                                | 76  |
| 14                       | Buton Tengah                              | 7                                | 77                                | 60  |
| 15                       | Buton Selatan                             | 7                                | 70                                | 47  |
| 16                       | Kota Kendari                              | 11                               | 64                                | 60  |
| 17                       | Kota Baubau                               | 8                                | 43                                | 39  |
| <b>Sulawesi Tenggara</b> |   | <b>222</b>                       | <b>2.323</b>                      | <b>1.640</b>                                  |

Sumber : Badan Penyuluhan dan Pengembangan Sumber Daya Manusia Pertanian

Source : *Agency for Agricultural Extension and Human Resources Development*

Keterangan/Note :

\*) Data Semester I Tahun 2023 / *Data for Semester I of 2023*

Gapoktan : Gabungan Kelompok Tani / *Combined Farmer Groups*

**Tabel 2.2.31. Jumlah Gabungan Kelompok Tani (Gapoktan) dan Anggota di Provinsi Gorontalo, 2023\*)****Table Number of Combined Farmer Groups and Members in Gorontalo Province, 2023\*)**

| No.              | Kabupaten/Kota<br>District/Regency | Jumlah/Total              |                            |  |
|------------------|------------------------------------|---------------------------|----------------------------|--|
|                  |                                    | Kecamatan/Sub<br>District | Kelurahan/Desa/<br>Village | Gapoktan/<br>Combined<br>Farmer Groups |
| 1                | Boalemo                            | 7                         | 85                         | 85                                     |
| 2                | Gorontalo                          | 19                        | 205                        | 184                                    |
| 3                | Pohuwato                           | 13                        | 104                        | 105                                    |
| 4                | Bone Bolango                       | 18                        | 166                        | 126                                    |
| 5                | Gorontalo Utara                    | 11                        | 123                        | 118                                    |
| 6                | Kota Gorontalo                     | 9                         | 50                         | 50                                     |
| <b>Gorontalo</b> |                                    | <b>77</b>                 | <b>733</b>                 | <b>668</b>                             |

Sumber : Badan Penyuluhan dan Pengembangan Sumber Daya Manusia Pertanian  
 Source : Agency for Agricultural Extension and Human Resources Development

Keterangan/Note :

\*) Data Semester II Tahun 2022 / Data for Semester II of 2022

Gapoktan : Gabungan Kelompok Tani / Combined Farmer Groups

**Tabel 2.2.32. Jumlah Gabungan Kelompok Tani (Gapoktan) dan Anggota di Provinsi Sulawesi Barat, 2023\*)****Table Number of Combined Farmer Groups and Members in Sulawesi Barat Province, 2023\*)**

| No.                   | Kabupaten/Kota<br>District/Regency | Jumlah/Total              |                            |  |
|-----------------------|------------------------------------|---------------------------|----------------------------|--|
|                       |                                    | Kecamatan/Sub<br>District | Kelurahan/Desa/<br>Village | Gapoktan/<br>Combined<br>Farmer Groups |
| 1                     | Majene                             | 8                         | 82                         | 80                                     |
| 2                     | Polewali Mandar                    | 16                        | 167                        | 167                                    |
| 3                     | Mamasa                             | 17                        | 182                        | 174                                    |
| 4                     | Mamuju                             | 11                        | 101                        | 31                                     |
| 5                     | Pasangkayu                         | 12                        | 63                         | 23                                     |
| 6                     | Mamuju Tengah                      | 5                         | 56                         | 20                                     |
| <b>Sulawesi Barat</b> |                                    | <b>69</b>                 | <b>651</b>                 | <b>495</b>                             |

Sumber : Badan Penyuluhan dan Pengembangan Sumber Daya Manusia Pertanian  
 Source : Agency for Agricultural Extension and Human Resources Development

Keterangan/Note :

\*) Data Semester I Tahun 2023 / Data for Semester I of 2023

Gapoktan : Gabungan Kelompok Tani / Combined Farmer Groups

**Tabel 2.2.33. Jumlah Gabungan Kelompok Tani (Gapoktan) dan Anggota di Provinsi Maluku, 2023\*)**

**Table Number of Combined Farmer Groups and Members in Maluku Province, 2023\*)**

| No.           | Kabupaten/Kota<br><i>District/Regency</i> | Jumlah/Total                     |                                   |  |
|---------------|---|----------------------------------|-----------------------------------|--|
|               |   | Kecamatan/Sub<br><i>District</i> | Kelurahan/Desa/<br><i>Village</i> | Gapoktan/<br>Combined<br>Farmer Groups |
| 1             | Kepulauan Tanimbar                        | 10                               | 78                                | 11                                     |
| 2             | Maluku Tenggara                           | 11                               | 191                               | 67                                     |
| 3             | Maluku Tengah                             | 18                               | 185                               | 120                                    |
| 4             | Buru                                      | 10                               | 83                                | 78                                     |
| 5             | Kepulauan Aru                             | 10                               | 119                               | 11                                     |
| 6             | Seram Bagian Barat                        | 11                               | 92                                | 36                                     |
| 7             | Seram Bagian Timur                        | 15                               | 198                               | 47                                     |
| 8             | Maluku Barat Daya                         | 17                               | 117                               | 1                                      |
| 9             | Buru Selatan                              | 6                                | 81                                | 17                                     |
| 10            | Kota Ambon                                | 5                                | 50                                | 1                                      |
| 11            | Kota Tual                                 | 5                                | 30                                | 20                                     |
| <b>Maluku</b> |   | <b>118</b>                       | <b>1.224</b>                      | <b>409</b>                             |

Sumber : Badan Penyuluhan dan Pengembangan Sumber Daya Manusia Pertanian

Source : Agency for Agricultural Extension and Human Resources Development

Keterangan/Note :

\*) Data Semester I Tahun 2023 / Data for Semester I of 2023

Gapoktan : Gabungan Kelompok Tani / Combined Farmer Groups

**Tabel 2.2.34. Jumlah Gabungan Kelompok Tani (Gapoktan) dan Anggota di Provinsi Maluku Utara, 2023\*)**  
**Table Number of Combined Farmer Groups and Members in Maluku Utara Province, 2023\*)**

| No.                 | Kabupaten/Kota<br>District/Regency | Jumlah/Total              |                            |  |
|---------------------|------------------------------------|---------------------------|----------------------------|--|
|                     |                                    | Kecamatan/Sub<br>District | Kelurahan/Desa/<br>Village | Gapoktan/<br>Combined<br>Farmer Groups |
| 1                   | Halmahera Barat                    | 8                         | 170                        | 89                                     |
| 2                   | Halmahera Tengah                   | 10                        | 63                         | 62                                     |
| 3                   | Kepulauan Sula                     | 12                        | 78                         | 74                                     |
| 4                   | Halmahera Selatan                  | 30                        | 256                        | 67                                     |
| 5                   | Halmahera Utara                    | 17                        | 199                        | 119                                    |
| 6                   | Halmahera Timur                    | 10                        | 106                        | 65                                     |
| 7                   | Pulau Morotai                      | 6                         | 88                         | 15                                     |
| 8                   | Pulau Taliabu                      | 8                         | 72                         | 6                                      |
| 9                   | Kota Ternate                       | 8                         | 77                         | 43                                     |
| 10                  | Kota Tidore Kepulauan              | 8                         | 89                         | 52                                     |
| <b>Maluku Utara</b> |                                    | <b>117</b>                | <b>1.198</b>               | <b>592</b>                             |

Sumber : Badan Penyuluhan dan Pengembangan Sumber Daya Manusia Pertanian  
 Source : Agency for Agricultural Extension and Human Resources Development

Keterangan/Note :

\*) Data Semester I Tahun 2023 / Data for Semester I of 2023

Gapoktan : Gabungan Kelompok Tani / Combined Farmer Groups

**Tabel 2.2.35. Jumlah Gabungan Kelompok Tani (Gapoktan) dan Anggota di Provinsi Papua Barat, 2023\*)**

**Table Number of Combined Farmer Groups and Members in Papua Barat Province, 2023\*)**

| No.                | Kabupaten/Kota<br>District/Regency | Jumlah/Total              |                            |  |
|--------------------|------------------------------------|---------------------------|----------------------------|--|
|                    |                                    | Kecamatan/Sub<br>District | Kelurahan/Desa/<br>Village | Gapoktan/<br>Combined<br>Farmer Groups |
| 1                  | Fakfak                             | 17                        | 150                        | 26                                     |
| 2                  | Kaimana                            | 7                         | 86                         | 77                                     |
| 3                  | Teluk Wondama                      | 13                        | 76                         | 69                                     |
| 4                  | Teluk Bintuni                      | 24                        | 117                        | 85                                     |
| 5                  | Manokwari                          | 25                        | 408                        | 73                                     |
| 6                  | Sorong Selatan                     | 13                        | 123                        | 58                                     |
| 7                  | Sorong                             | 19                        | 142                        | 28                                     |
| 8                  | Raja Ampat                         | 24                        | 121                        | 38                                     |
| 9                  | Tambrau                            | 11                        | 78                         | 72                                     |
| 10                 | Maybrat                            | 24                        | 260                        | 23                                     |
| 11                 | Pegunungan Arfak                   | 9                         | 145                        | 0                                      |
| 12                 | Kota Sorong                        | 10                        | 41                         | 20                                     |
| 13                 | Manokwari Selatan                  | 6                         | 56                         | 31                                     |
| <b>Papua Barat</b> |                                    | <b>202</b>                | <b>1.803</b>               | <b>600</b>                             |

Sumber : Badan Penyuluhan dan Pengembangan Sumber Daya Manusia Pertanian

Source : Agency for Agricultural Extension and Human Resources Development

Keterangan/Note :

\*) Data Semester I Tahun 2023 / Data for Semester I of 2023

Gapoktan : Gabungan Kelompok Tani / Combined Farmer Groups

Gapoktan : Gabungan Kelompok Tani / Combined Farmer Groups



**Tabel 2.2.36. Jumlah Gabungan Kelompok Tani (Gapoktan) dan Anggota di Provinsi Papua, 2023\*)**

**Table Number of Combined Farmer Groups and Members in Papua Province, 2023\*)**

| No.          | Kabupaten/Kota<br>District/Regency | Jumlah/Total              |                            |  |
|--------------|------------------------------------|---------------------------|----------------------------|--|
|              |                                    | Kecamatan/Sub<br>District | Kelurahan/Desa/<br>Village | Gapoktan/<br>Combined<br>Farmer Groups |
| 1            | Merauke                            | 20                        | 190                        | 143                                    |
| 2            | Jayawijaya                         | 40                        | 333                        | 59                                     |
| 3            | Jayapura                           | 19                        | 144                        | 105                                    |
| 4            | Nabire                             | 15                        | 85                         | 33                                     |
| 5            | Kepulauan Yapen                    | 16                        | 165                        | 18                                     |
| 6            | Biak Numfor                        | 19                        | 262                        | 140                                    |
| 7            | Paniai                             | 24                        | 163                        | 37                                     |
| 8            | Puncak Jaya                        | 26                        | 302                        | 40                                     |
| 9            | Mimika                             | 18                        | 147                        | 34                                     |
| 10           | Boven Digoel                       | 20                        | 112                        | 98                                     |
| 11           | Mappi                              | 15                        | 164                        | 54                                     |
| 12           | Asmat                              | 23                        | 221                        | 1                                      |
| 13           | Yahukimo                           | 51                        | 518                        | 15                                     |
| 14           | Pegunungan Bintang                 | 34                        | 277                        | 4                                      |
| 15           | Tolikara                           | 37                        | 513                        | 2                                      |
| 16           | Sarmi                              | 19                        | 110                        | 49                                     |
| 17           | Keerom                             | 11                        | 91                         | 37                                     |
| 18           | Waropen                            | 12                        | 117                        | 13                                     |
| 19           | Supiori                            | 5                         | 38                         | 39                                     |
| 20           | Mamberamo Raya                     | 9                         | 59                         | 0                                      |
| 21           | Nduga                              | 8                         | 32                         | 0                                      |
| 22           | Lanny Jaya                         | 39                        | 353                        | 24                                     |
| 23           | Mamberamo Tengah                   | 5                         | 60                         | 1                                      |
| 24           | Yalimo                             | 5                         | 223                        | 63                                     |
| 25           | Puncak                             | 8                         | 80                         | 1                                      |
| 26           | Dogiyai                            | 10                        | 79                         | 1                                      |
| 27           | Intan Jaya                         | 8                         | 92                         | 12                                     |
| 28           | Deiyai                             | 5                         | 67                         | 11                                     |
| 29           | Kota Jayapura                      | 5                         | 39                         | 12                                     |
| <b>Papua</b> |                                    | <b>526</b>                | <b>5.036</b>               | <b>1.046</b>                           |

Sumber : Badan Penyuluhan dan Pengembangan Sumber Daya Manusia Pertanian  
Source : Agency for Agricultural Extension and Human Resources Development

Keterangan/Note :

\*) Data Semester I Tahun 2023 / Data for Semester I of 2023

Gapoktan : Gabungan Kelompok Tani / Combined Farmer Groups

Gapoktan : Gabungan Kelompok Tani / Combined Farmer Groups

**Tabel 2.3.1. Jumlah Kelembagaan Ekonomi Petani (KEP) di Indonesia, 2020- 2023\*)**  
**Table Number of Farmer Economic Institution in Indonesia, 2020 - 2023\*)**

| No.              | Provinsi/<br>Province     | Tahun/Year    |               |               |               |
|------------------|---------------------------|---------------|---------------|---------------|---------------|
|                  |                           | 2020          | 2021          | 2022          | 2023*)        |
| 1                | Aceh                      | 706           | 668           | 668           | 602           |
| 2                | Sumatera Utara            | 545           | 545           | 545           | 543           |
| 3                | Sumatera Barat            | 289           | 285           | 300           | 309           |
| 4                | Riau                      | 208           | 196           | 188           | 174           |
| 5                | Jambi                     | 304           | 300           | 313           | 312           |
| 6                | Sumatera Selatan          | 562           | 637           | 675           | 681           |
| 7                | Bengkulu                  | 40            | 102           | 105           | 107           |
| 8                | Lampung                   | 332           | 234           | 225           | 227           |
| 9                | Kepulauan Bangka Belitung | 30            | 30            | 31            | 31            |
| 10               | Kepulauan Riau            | 17            | 18            | 19            | 19            |
| 11               | DKI Jakarta               | 6             | 6             | 6             | 6             |
| 12               | Jawa Barat                | 1.234         | 1328          | 1357          | 1403          |
| 13               | Jawa Tengah               | 2.269         | 2336          | 2375          | 2482          |
| 14               | D.I. Yogyakarta           | 453           | 449           | 446           | 448           |
| 15               | Jawa Timur                | 1.216         | 1343          | 1373          | 1402          |
| 16               | Banten                    | 133           | 141           | 138           | 139           |
| 17               | Bali                      | 65            | 68            | 70            | 66            |
| 18               | Nusa Tenggara Barat       | 500           | 581           | 592           | 591           |
| 19               | Nusa Tenggara Timur       | 375           | 426           | 425           | 427           |
| 20               | Kalimantan Barat          | 184           | 205           | 196           | 176           |
| 21               | Kalimantan Tengah         | 113           | 144           | 140           | 142           |
| 22               | Kalimantan Selatan        | 185           | 277           | 298           | 314           |
| 23               | Kalimantan Timur          | 67            | 74            | 80            | 77            |
| 24               | Kalimantan Utara          | 47            | 52            | 52            | 52            |
| 25               | Sulawesi Utara            | 62            | 62            | 62            | 64            |
| 26               | Sulawesi Tengah           | 180           | 184           | 186           | 194           |
| 27               | Sulawesi Selatan          | 759           | 748           | 752           | 767           |
| 28               | Sulawesi Tenggara         | 293           | 470           | 473           | 386           |
| 29               | Gorontalo                 | 39            | 39            | 39            | 41            |
| 30               | Sulawesi Barat            | 441           | 632           | 679           | 713           |
| 31               | Maluku                    | 26            | 28            | 28            | 25            |
| 32               | Maluku Utara              | 1             | 3             | 3             | 16            |
| 33               | Papua Barat               | 20            | 22            | 22            | 22            |
| 34               | Papua                     | 5             | 38            | 38            | 38            |
| <b>Indonesia</b> |                           | <b>11.706</b> | <b>12.671</b> | <b>12.899</b> | <b>12.996</b> |

Sumber : Badan Penyuluhan dan Pengembangan Sumber Daya Manusia Pertanian  
 Source : Agency for Agricultural Extension and Human Resources Development

Keterangan/ Note :

\*) Data Semester I Tahun 2023/ Data for Semester I of 2023

KEP : Kelembagaan Ekonomi Petani

**Tabel 2.3.2. Jumlah Kelembagaan Ekonomi Petani Menurut Provinsi di Indonesia, 2023\*)**  
**Table Number of Farmer Economic Institution in Indonesia, 2023\*)**

| No.              | Provinsi/Province         | Jumlah/Total                       |                            |               |  |
|------------------|---------------------------|------------------------------------|----------------------------|---------------|--|
|                  |                           | Kabupaten/Kota<br>District/Regency | Kecamatan/ Sub<br>District | Desa/ Village | Kelembagaan<br>Ekonomi Petani/<br>Farmer Economic<br>Institution |
| 1                | Aceh                      | 23                                 | 289                        | 6.516         | 602  |
| 2                | Sumatera Utara            | 33                                 | 455                        | 6.125         | 543  |
| 3                | Sumatera Barat            | 19                                 | 179                        | 1.182         | 309  |
| 4                | Riau                      | 12                                 | 172                        | 1.881         | 174  |
| 5                | Jambi                     | 11                                 | 143                        | 1.561         | 312  |
| 6                | Sumatera Selatan          | 17                                 | 241                        | 3.245         | 681  |
| 7                | Bengkulu                  | 10                                 | 130                        | 1.526         | 107  |
| 8                | Lampung                   | 15                                 | 229                        | 2.650         | 227  |
| 9                | Kepulauan Bangka Belitung | 7                                  | 47                         | 393           | 31   |
| 10               | Kepulauan Riau            | 7                                  | 76                         | 416           | 19   |
| 11               | DKI Jakarta               | 6                                  | 44                         | 267           | 6  |
| 12               | Jawa Barat                | 27                                 | 627                        | 5.963         | 1.403  |
| 13               | Jawa Tengah               | 35                                 | 576                        | 8.599         | 2.482  |
| 14               | D.I. Yogyakarta           | 5                                  | 78                         | 438           | 448  |
| 15               | Jawa Timur                | 38                                 | 666                        | 8.501         | 1.402  |
| 16               | Banten                    | 8                                  | 155                        | 1.551         | 139  |
| 17               | Bali                      | 9                                  | 57                         | 716           | 66   |
| 18               | Nusa Tenggara Barat       | 10                                 | 117                        | 1.149         | 591  |
| 19               | Nusa Tenggara Timur       | 22                                 | 314                        | 3.352         | 427  |
| 20               | Kalimantan Barat          | 14                                 | 174                        | 2.132         | 176  |
| 21               | Kalimantan Tengah         | 14                                 | 136                        | 1.575         | 142  |
| 22               | Kalimantan Selatan        | 13                                 | 153                        | 2.008         | 314  |
| 23               | Kalimantan Timur          | 10                                 | 103                        | 1.038         | 77   |
| 24               | Kalimantan Utara          | 5                                  | 53                         | 482           | 52   |
| 25               | Sulawesi Utara            | 15                                 | 175                        | 1.841         | 64   |
| 26               | Sulawesi Tengah           | 13                                 | 175                        | 2.011         | 194  |
| 27               | Sulawesi Selatan          | 24                                 | 311                        | 3.049         | 767  |
| 28               | Sulawesi Tenggara         | 17                                 | 222                        | 2.323         | 386  |
| 29               | Gorontalo                 | 6                                  | 77                         | 733           | 41   |
| 30               | Sulawesi Barat            | 6                                  | 69                         | 651           | 713  |
| 31               | Maluku                    | 11                                 | 118                        | 1.224         | 25   |
| 32               | Maluku Utara              | 10                                 | 117                        | 1.198         | 16   |
| 33               | Papua Barat               | 13                                 | 202                        | 1.803         | 22   |
| 34               | Papua                     | 29                                 | 526                        | 5.036         | 38   |
| <b>Indonesia</b> |                           | <b>514</b>                         | <b>7.206</b>               | <b>83.135</b> | <b>12.996</b>  |

Sumber : Badan Penyuluhan dan Pengembangan Sumber Daya Manusia Pertanian  
 Source : Agency for Agricultural Extension and Human Resources Development

Keterangan/ Note :

\*) Data Semester I Tahun 2023/ Data for Semester I of 2023

**Tabel 2.3.3. Jumlah Kelembagaan Ekonomi Petani (KEP) di Provinsi Aceh, 2022<sup>\*)</sup>**  
**Table Number of Farmer Economic Institution in Aceh Province, 2022<sup>\*)</sup>**

| No.         | Kabupaten/Kota<br>District/Regency | Jumlah/Total               |                            |   |
|-------------|------------------------------------|----------------------------|----------------------------|---|
|             |                                    | Kecamatan/ Sub<br>District | Kelurahan/Desa/<br>Village | Kelembagaan Ekonomi<br>Petani/ Farmer<br>Economic Institution |
| 1           | Simeulue                           | 10                         | 138                        | 2   |
| 2           | Aceh Singkil                       | 11                         | 120                        | 4   |
| 3           | Aceh Selatan                       | 18                         | 260                        | 58  |
| 4           | Aceh Tenggara                      | 16                         | 385                        | 14  |
| 5           | Aceh Timur                         | 24                         | 514                        | 65  |
| 6           | Aceh Tengah                        | 14                         | 295                        | 41  |
| 7           | Aceh Barat                         | 12                         | 322                        | 84  |
| 8           | Aceh Besar                         | 23                         | 604                        | 108   |
| 9           | Pidie                              | 23                         | 731                        | 9   |
| 10          | Bireuen                            | 17                         | 609                        | 79  |
| 11          | Aceh Utara                         | 27                         | 853                        | 14  |
| 12          | Aceh Barat Daya                    | 9                          | 152                        | 11  |
| 13          | Gayo Lues                          | 11                         | 144                        | 25  |
| 14          | Aceh Tamiang                       | 12                         | 213                        | 25  |
| 15          | Nagan Raya                         | 10                         | 223                        | 6   |
| 16          | Aceh Jaya                          | 9                          | 174                        | 14  |
| 17          | Bener Meriah                       | 10                         | 233                        | 20  |
| 18          | Pidie Jaya                         | 8                          | 222                        | 3   |
| 19          | Kota Banda Aceh                    | 9                          | 90                         | 0   |
| 20          | Kota Sabang                        | 2                          | 18                         | 4   |
| 21          | Kota Langsa                        | 5                          | 66                         | 5   |
| 22          | Kota Lhokseumawe                   | 4                          | 68                         | 3   |
| 23          | Kota Subulussalam                  | 5                          | 82                         | 8   |
| <b>Aceh</b> |                                    | <b>289</b>                 | <b>6.516</b>               | <b>602</b>  |

Sumber : Badan Penyuluhan dan Pengembangan Sumber Daya Manusia Pertanian

Source : Agency for Agricultural Extension and Human Resources Development

Keterangan/ Note :

\*) Data Semester I Tahun 2023/ Data for Semester I of 2023

**Tabel 2.3.4. Jumlah Kelembagaan Ekonomi Petani (KEP) di Provinsi Sumatera Utara, 2023\*)**  
**Table Number of Farmer Economic Institution in Sumatera Utara Province, 2023\*)**

| No.                   | Kabupaten/Kota<br>District/Regency | Jumlah/Total               |                            |   |
|-----------------------|------------------------------------|----------------------------|----------------------------|---|
|                       |                                    | Kecamatan/ Sub<br>District | Kelurahan/Desa/<br>Village | Kelembagaan Ekonomi<br>Petani/ Farmer<br>Economic Institution |
| 1                     | Nias                               | 10                         | 170                        | 6   |
| 2                     | Mandailing Natal                   | 23                         | 407                        | 5   |
| 3                     | Tapanuli Selatan                   | 15                         | 248                        | 11  |
| 4                     | Tapanuli Tengah                    | 20                         | 215                        | 3   |
| 5                     | Tapanuli Utara                     | 15                         | 252                        | 4   |
| 6                     | Toba Samosir                       | 16                         | 244                        | 28  |
| 7                     | Labuhan Batu                       | 9                          | 98                         | 54  |
| 8                     | Asahan                             | 25                         | 204                        | 17  |
| 9                     | Simalungun                         | 32                         | 413                        | 27  |
| 10                    | Dairi                              | 15                         | 169                        | 6   |
| 11                    | Karo                               | 17                         | 269                        | 220   |
| 12                    | Deli Serdang                       | 22                         | 394                        | 30  |
| 13                    | Langkat                            | 23                         | 277                        | 5   |
| 14                    | Nias Selatan                       | 35                         | 463                        | 10  |
| 15                    | Humbang Hasundutan                 | 10                         | 154                        | 29  |
| 16                    | Pakpak Bharat                      | 8                          | 52                         | 27  |
| 17                    | Samosir                            | 9                          | 134                        | 13  |
| 18                    | Serdang Bedagai                    | 17                         | 243                        | 4   |
| 19                    | Batu Bara                          | 12                         | 151                        | 9   |
| 20                    | Padang Lawas Utara                 | 12                         | 388                        | 13  |
| 21                    | Padang Lawas                       | 17                         | 304                        | 4   |
| 22                    | Labuhan Batu Selatan               | 5                          | 64                         | 7   |
| 23                    | Labuhan Batu Utara                 | 8                          | 90                         | 4   |
| 24                    | Nias Utara                         | 11                         | 113                        | -   |
| 25                    | Nias Barat                         | 8                          | 105                        | -   |
| 26                    | Kota Sibolga                       | 4                          | 17                         | -   |
| 27                    | Kota Tanjung Balai                 | 6                          | 31                         | -   |
| 28                    | Kota Pematang Siantar              | 8                          | 53                         | -   |
| 29                    | Kota Tebing Tinggi                 | 5                          | 35                         | -   |
| 30                    | Kota Medan                         | 21                         | 151                        | 5   |
| 31                    | Kota Binjai                        | 5                          | 37                         | 3   |
| 32                    | Kota Padangsidimpuan               | 6                          | 79                         | -   |
| 33                    | Kota Gunungsitoli                  | 6                          | 101                        | 1   |
| <b>Sumatera Utara</b> |                                    | <b>455</b>                 | <b>6.125</b>               | <b>545</b>  |

Sumber : Badan Penyuluhan dan Pengembangan Sumber Daya Manusia Pertanian  
 Source : Agency for Agricultural Extension and Human Resources Development

Keterangan/ Note :

\*) Data Semester I Tahun 2023/ Data for Semester I of 2023

**Tabel 2.3.5. Jumlah Kelembagaan Ekonomi Petani (KEP) di Provinsi Sumatera Barat, 2023\*)**  
**Table Number of Farmer Economic Institution in Sumatera Barat Province, 2023\*)**

| No.                   | Kabupaten/Kota<br>District/Regency | Jumlah/Total               |                            |   |
|-----------------------|------------------------------------|----------------------------|----------------------------|---|
|                       |                                    | Kecamatan/ Sub<br>District | Kelurahan/Desa/<br>Village | Kelembagaan Ekonomi<br>Petani/ Farmer<br>Economic Institution |
| 1                     | Kepulauan Mentawai                 | 10                         | 43                         | -   |
| 2                     | Pesisir Selatan                    | 15                         | 182                        | 72  |
| 3                     | Solok                              | 14                         | 74                         | 36  |
| 4                     | Sijunjung                          | 8                          | 62                         | 11  |
| 5                     | Tanah Datar                        | 14                         | 75                         | 13  |
| 6                     | Padang Pariaman                    | 17                         | 103                        | 46  |
| 7                     | Agam                               | 16                         | 82                         | 15  |
| 8                     | Lima Puluh Kota                    | 13                         | 79                         | 30  |
| 9                     | Pasaman                            | 12                         | 37                         | 13  |
| 10                    | Solok Selatan                      | 7                          | 39                         | 10  |
| 11                    | Dharmasraya                        | 11                         | 52                         | 2   |
| 12                    | Pasaman Barat                      | 11                         | 19                         | 22  |
| 13                    | Kota Padang                        | 11                         | 104                        | 24  |
| 14                    | Kota Solok                         | 2                          | 13                         | 1   |
| 15                    | Kota Sawah Lunto                   | 4                          | 37                         | 3   |
| 16                    | Kota Padang Panjang                | 2                          | 16                         | -   |
| 17                    | Kota Bukittinggi                   | 3                          | 24                         | -   |
| 18                    | Kota Payakumbuh                    | 5                          | 70                         | 9   |
| 19                    | Kota Pariaman                      | 4                          | 71                         | 2   |
| <b>Sumatera Barat</b> |                                    | <b>179</b>                 | <b>1.182</b>               | <b>309</b>  |

Sumber : Badan Penyuluhan dan Pengembangan Sumber Daya Manusia Pertanian  
 Source : Agency for Agricultural Extension and Human Resources Development

Keterangan/Note :

\*) Data \*) Data Semester I Tahun 2023/ Data for Semester I of 2023

**Tabel 2.3.6. Jumlah Kelembagaan Ekonomi Petani (KEP) di Provinsi Riau, 2023\*)**  
**Table Number of Farmer Economic Institution in Riau Province, 2023\*)**

| No.         | Kabupaten/Kota<br>District/Regency | Jumlah/Total              |                            |   |
|-------------|------------------------------------|---------------------------|----------------------------|---|
|             |                                    | Kecamatan/Sub<br>District | Kelurahan/Desa/<br>Village | Kelembagaan Ekonomi<br>Petani/ Farmer<br>Economic Institution |
| 1           | Kuantan Singingi                   | 15                        | 229                        | 29  |
| 2           | Indragiri Hulu                     | 14                        | 194                        | 31  |
| 3           | Indragiri Hilir                    | 20                        | 236                        | 3   |
| 4           | Pelalawan                          | 12                        | 118                        | 18  |
| 5           | Siak                               | 14                        | 131                        | 41  |
| 6           | Kampar                             | 21                        | 250                        | 10  |
| 7           | Rokan Hulu                         | 16                        | 153                        | 18  |
| 8           | Bengkalis                          | 11                        | 155                        | 4   |
| 9           | Rokan Hilir                        | 18                        | 197                        | 6   |
| 10          | Kepulauan Meranti                  | 9                         | 101                        | 2   |
| 11          | Kota Pekanbaru                     | 15                        | 84                         | 8   |
| 12          | Kota Dumai                         | 7                         | 33                         | 4   |
| <b>Riau</b> |                                    | <b>172</b>                | <b>1.881</b>               | <b>174</b>  |

Sumber : Badan Penyuluhan dan Pengembangan Sumber Daya Manusia Pertanian

Source : Agency for Agricultural Extension and Human Resources Development

Keterangan/ Note :

\*) Data \*) Data Semester I Tahun 2023/ Data for Semester I of 2023

**Tabel 2.3.7. Jumlah Kelembagaan Ekonomi Petani (KEP) di Provinsi Jambi, Tahun 2023\*)**  
**Table Number of Farmer Economic Institution in Jambi Province, 2023\*)**

| No.          | Kabupaten/Kota<br><i>District/Regency</i> | Jumlah/Total                      |                                   |  |
|--------------|---|-----------------------------------|-----------------------------------|--|
|              |   | Kecamatan/ Sub<br><i>District</i> | Kelurahan/Desa/<br><i>Village</i> | Kelembagaan Ekonomi<br>Petani/ Farmer<br><i>Economic Institution</i> |
| 1            | Kerinci                                   | 18                                | 287                               | 22   |
| 2            | Merangin                                  | 24                                | 213                               | 93   |
| 3            | Sarolangun                                | 10                                | 158                               | 42   |
| 4            | Batang Hari                               | 8                                 | 124                               | 14   |
| 5            | Muaro Jambi                               | 11                                | 155                               | 38   |
| 6            | Tanjung Jabung Timur                      | 11                                | 93                                | 9  |
| 7            | Tanjung Jabung Barat                      | 13                                | 134                               | 5  |
| 8            | Tebo                                      | 12                                | 113                               | 13   |
| 9            | Bungo                                     | 17                                | 153                               | 17   |
| 10           | Kota Jambi                                | 11                                | 62                                | 11   |
| 11           | Kota Sungai Penuh                         | 8                                 | 69                                | 48   |
| <b>Jambi</b> |   | <b>143</b>                        | <b>1.561</b>                      | <b>312</b>   |

Sumber : Badan Penyuluhan dan Pengembangan Sumber Daya Manusia Pertanian

Source : Agency for Agricultural Extension and Human Resources Development

Keterangan/ Note :

\*) Data Semester I Tahun 2023/ Data for Semester I of 2023



**Tabel 2.3.8. Jumlah Kelembagaan Ekonomi Petani (KEP) di Provinsi Sumatera Selatan, 2023\*)**  
**Table Number of Farmer Economic Institution in Sumatera Selatan Province, 2023\*)**

| No.                     | Kabupaten/Kota<br>District/Regency | Jumlah/Total               |                            |   |
|-------------------------|------------------------------------|----------------------------|----------------------------|---|
|                         |                                    | Kecamatan/ Sub<br>District | Kelurahan/Desa/<br>Village | Kelembagaan Ekonomi<br>Petani/ Farmer<br>Economic Institution |
| 1                       | Ogan Komering Ulu                  | 13                         | 157                        | 29  |
| 2                       | Ogan Komering Ilir                 | 18                         | 327                        | 40  |
| 3                       | Muara Enim                         | 22                         | 255                        | 115   |
| 4                       | Lahat                              | 24                         | 376                        | 19  |
| 5                       | Musi Rawas                         | 14                         | 199                        | 37  |
| 6                       | Musi Banyuasin                     | 15                         | 241                        | 83  |
| 7                       | Banyuasin                          | 21                         | 305                        | 146   |
| 8                       | Ogan Komering Ulu Selatan          | 19                         | 259                        | 42  |
| 9                       | Ogan Komering Ulu Timur            | 20                         | 318                        | 83  |
| 10                      | Ogan Ilir                          | 16                         | 241                        | 70  |
| 11                      | Empat Lawang                       | 10                         | 156                        | 7   |
| 12                      | Penukal Abab Lematang Ilir         | 5                          | 71                         | 2   |
| 13                      | Musi Rawas Utara                   | 7                          | 89                         | 2   |
| 14                      | Kota Palembang                     | 18                         | 107                        | 2   |
| 15                      | Kota Prabumulih                    | 6                          | 37                         | -   |
| 16                      | Kota Pagar Alam                    | 5                          | 35                         | 2   |
| 17                      | Kota Lubuklinggau                  | 8                          | 72                         | 2   |
| <b>Sumatera Selatan</b> |                                    | <b>241</b>                 | <b>3.245</b>               | <b>681</b>  |

Sumber : Badan Penyuluhan dan Pengembangan Sumber Daya Manusia Pertanian  
 Source : Agency for Agricultural Extension and Human Resources Development

Keterangan/ Note :

\*) Data Semester I Tahun 2023/ Data for Semester I of 2023

**Tabel 2.3.9. Jumlah Kelembagaan Ekonomi Petani (KEP) di Provinsi Bengkulu, 2023\*)**  
**Table Number of Farmer Economic Institution in Bengkulu Province, 2023\*)**

| No.             | Kabupaten/Kota<br>District/Regency | Jumlah/Total               |                            |   |
|-----------------|------------------------------------|----------------------------|----------------------------|---|
|                 |                                    | Kecamatan/ Sub<br>District | Kelurahan/Desa/<br>Village | Kelembagaan Ekonomi<br>Petani/ Farmer<br>Economic Institution |
| 1               | Bengkulu Selatan                   | 11                         | 160                        | 8   |
| 2               | Rejang Lebong                      | 15                         | 156                        | 11  |
| 3               | Bengkulu Utara                     | 19                         | 224                        | 26  |
| 4               | Kaur                               | 15                         | 195                        | 20  |
| 5               | Seluma                             | 14                         | 200                        | 11  |
| 6               | Mukomuko                           | 15                         | 152                        | 5   |
| 7               | Lebong                             | 13                         | 109                        | 12  |
| 8               | Kepahiang                          | 8                          | 120                        | 7   |
| 9               | Bengkulu Tengah                    | 11                         | 143                        | 5   |
| 10              | Kota Bengkulu                      | 9                          | 67                         | 2   |
| <b>Bengkulu</b> |                                    | <b>130</b>                 | <b>1.526</b>               | <b>107</b>  |

Sumber : Badan Penyuluhan dan Pengembangan Sumber Daya Manusia Pertanian  
 Source : Agency for Agricultural Extension and Human Resources Development

Keterangan/ Note :

\*) Data Semester I Tahun 2023/ Data for Semester I of 2023

**Tabel 2.3.10. Jumlah Kelembagaan Ekonomi Petani (KEP) di Provinsi Lampung, 2023\*)**  
**Table Number of Farmer Economic Institution in Lampung Province, 2023\*)**

| No.            | Kabupaten/Kota<br>District/Regency | Jumlah/Total               |                            |   |
|----------------|------------------------------------|----------------------------|----------------------------|---|
|                |                                    | Kecamatan/ Sub<br>District | Kelurahan/Desa/<br>Village | Kelembagaan Ekonomi<br>Petani/ Farmer<br>Economic Institution |
| 1              | Lampung Barat                      | 15                         | 136                        | 25  |
| 2              | Tanggamus                          | 20                         | 302                        | 7   |
| 3              | Lampung Selatan                    | 17                         | 260                        | 41  |
| 4              | Lampung Timur                      | 24                         | 264                        | 18  |
| 5              | Lampung Tengah                     | 28                         | 314                        | 66  |
| 6              | Lampung Utara                      | 23                         | 247                        | 12  |
| 7              | Way Kanan                          | 15                         | 227                        | 14  |
| 8              | Tulangbawang                       | 15                         | 151                        | 16  |
| 9              | Pesawaran                          | 11                         | 144                        | 2   |
| 10             | Pringsewu                          | 9                          | 131                        | 7   |
| 11             | Mesuji                             | 7                          | 105                        | 4   |
| 12             | Tulang Bawang Barat                | 9                          | 103                        | 6   |
| 13             | Pesisir Barat                      | 11                         | 118                        | -   |
| 14             | Kota Bandar Lampung                | 20                         | 126                        | 3   |
| 15             | Kota Metro                         | 5                          | 22                         | 6   |
| <b>Lampung</b> |                                    | <b>229</b>                 | <b>2.650</b>               | <b>227</b>  |

Sumber : Badan Penyuluhan dan Pengembangan Sumber Daya Manusia Pertanian  
 Source : Agency for Agricultural Extension and Human Resources Development

Keterangan/ Note :

\*) Data Semester I Tahun 2023/ Data for Semester I of 2023

**Tabel 2.3.11. Jumlah Kelembagaan Ekonomi Petani (KEP) di Provinsi Kepulauan Bangka Belitung, 2023\*)**  
**Table Number of Farmer Economic Institution in Kepulauan Bangka Belitung Province, 2023\*)**

| No.                    | Kabupaten/Kota<br><i>District/Regency</i> | Jumlah/Total                      |                                   |   |
|------------------------|---|-----------------------------------|-----------------------------------|---|
|                        |   | Kecamatan/ Sub<br><i>District</i> | Kelurahan/Desa/<br><i>Village</i> | Kelembagaan Ekonomi<br>Petani/ <i>Farmer</i><br><i>Economic Institution</i> |
| 1                      | Bangka                                    | 8                                 | 81                                | 18  |
| 2                      | Belitung                                  | 5                                 | 49                                | 2   |
| 3                      | Bangka Barat                              | 6                                 | 66                                | 4   |
| 4                      | Bangka Tengah                             | 6                                 | 63                                | 4   |
| 5                      | Bangka Selatan                            | 8                                 | 53                                | 3   |
| 6                      | Belitung Timur                            | 7                                 | 39                                | -   |
| 7                      | Kota Pangkal Pinang                       | 7                                 | 42                                | -   |
| <b>Bangka Belitung</b> |   | <b>47</b>                         | <b>393</b>                        | <b>31</b>   |

Sumber : Badan Penyuluhan dan Pengembangan Sumber Daya Manusia Pertanian  
 Source : Agency for Agricultural Extension and Human Resources Development

Keterangan/ Note :

\*) Data Semester I Tahun 2023/ Data for Semester I of 2023

**Tabel 2.3.12. Jumlah Kelembagaan Ekonomi Petani (KEP) di Provinsi Kepulauan Riau, 2023\*)**  
**Table Number of Farmer Economic Institution in Kepulauan Riau Province, 2023\*)**

| No.                   | Kabupaten/Kota<br><i>District/Regency</i> | Jumlah/Total                      |                                   |   |
|-----------------------|---|-----------------------------------|-----------------------------------|---|
|                       |   | Kecamatan/ Sub<br><i>District</i> | Kelurahan/Desa/<br><i>Village</i> | Kelembagaan Ekonomi<br>Petani/ <i>Farmer</i><br><i>Economic Institution</i> |
| 1                     | Karimun                                   | 12                                | 71                                | 4   |
| 2                     | Bintan                                    | 10                                | 51                                | 6   |
| 3                     | Natuna                                    | 15                                | 76                                | 4   |
| 4                     | Lingga                                    | 13                                | 82                                | -   |
| 5                     | Kepulauan Anambas                         | 10                                | 54                                | 1   |
| 6                     | Kota Batam                                | 12                                | 64                                | 4   |
| 7                     | Kota Tanjung Pinang                       | 4                                 | 18                                | -   |
| <b>Kepulauan Riau</b> |   | <b>76</b>                         | <b>416</b>                        | <b>19</b>   |

Sumber : Badan Penyuluhan dan Pengembangan Sumber Daya Manusia Pertanian  
 Source : Agency for Agricultural Extension and Human Resources Development

Keterangan/ Note :

\*) Data Semester I Tahun 2023/ Data for Semester I of 2023

**Tabel 2.3.13. Jumlah Kelembagaan Ekonomi Petani (KEP) di Provinsi DKI Jakarta, 2023\*)**  
**Table Number of Farmer Economic Institution in DKI Jakarta Province, 2023\*)**

| No.                | Kabupaten/Kota<br>District/Regency | Jumlah/Total               |                            |  |
|--------------------|------------------------------------|----------------------------|----------------------------|--|
|                    |                                    | Kecamatan/<br>Sub District | Kelurahan/Desa/<br>Village | Kelembagaan Ekonomi<br>Petani/<br>Farmer<br>Economic Institution |
| 1                  | Kepulauan Seribu                   | 2                          | 6                          | -  |
| 2                  | Kota Jakarta Selatan               | 10                         | 65                         | 6  |
| 3                  | Kota Jakarta Timur                 | 10                         | 65                         | -  |
| 4                  | Kota Jakarta Pusat                 | 8                          | 44                         | -  |
| 5                  | Kota Jakarta Barat                 | 8                          | 56                         | -  |
| 6                  | Kota Jakarta Utara                 | 6                          | 31                         | -  |
| <b>DKI Jakarta</b> |                                    | <b>44</b>                  | <b>267</b>                 | <b>6</b>   |

Sumber : Badan Penyuluhan dan Pengembangan Sumber Daya Manusia Pertanian  
 Source : Agency for Agricultural Extension and Human Resources Development

Keterangan/ Note :

\*) Data Semester I Tahun 2023/ Data for Semester I of 2023

**Tabel 2.3.14. Jumlah Kelembagaan Ekonomi Petani (KEP) di Provinsi Jawa Barat, 2023\*)**  
**Table Number of Farmer Economic Institution in Jawa Barat Province, 2023\*)**

| No.               | Kabupaten/Kota<br>District/Regency | Jumlah/Total               |                            |   |
|-------------------|------------------------------------|----------------------------|----------------------------|---|
|                   |                                    | Kecamatan/ Sub<br>District | Kelurahan/Desa/<br>Village | Kelembagaan Ekonomi<br>Petani/ Farmer<br>Economic Institution |
| 1                 | Bogor                              | 40                         | 435                        | 32  |
| 2                 | Sukabumi                           | 47                         | 386                        | 45  |
| 3                 | Cianjur                            | 32                         | 360                        | 40  |
| 4                 | Bandung                            | 31                         | 280                        | 64  |
| 5                 | Garut                              | 42                         | 442                        | 252   |
| 6                 | Tasikmalaya                        | 39                         | 351                        | 247   |
| 7                 | Ciamis                             | 27                         | 265                        | 82  |
| 8                 | Kuningan                           | 32                         | 376                        | 57  |
| 9                 | Cirebon                            | 40                         | 424                        | 91  |
| 10                | Majalengka                         | 26                         | 343                        | 82  |
| 11                | Sumedang                           | 26                         | 283                        | 48  |
| 12                | Indramayu                          | 31                         | 317                        | 41  |
| 13                | Subang                             | 30                         | 253                        | 90  |
| 14                | Purwakarta                         | 17                         | 192                        | 16  |
| 15                | Karawang                           | 30                         | 309                        | 62  |
| 16                | Bekasi                             | 23                         | 187                        | 20  |
| 17                | Bandung Barat                      | 16                         | 165                        | 23  |
| 18                | Pangandaran                        | 10                         | 93                         | 20  |
| 19                | Kota Bogor                         | 6                          | 68                         | 23  |
| 20                | Kota Sukabumi                      | 7                          | 33                         | 28  |
| 21                | Kota Bandung                       | 30                         | 151                        | 10  |
| 22                | Kota Cirebon                       | 5                          | 22                         | -   |
| 23                | Kota Bekasi                        | 12                         | 56                         | 2   |
| 24                | Kota Depok                         | 11                         | 63                         | 1   |
| 25                | Kota Cimahi                        | 3                          | 15                         | 5   |
| 26                | Kota Tasikmalaya                   | 10                         | 69                         | 14  |
| 27                | Kota Banjar                        | 4                          | 25                         | 8   |
| <b>Jawa Barat</b> |                                    | <b>627</b>                 | <b>5.963</b>               | <b>1.403</b>  |

Sumber : Badan Penyuluhan dan Pengembangan Sumber Daya Manusia Pertanian  
 Source : Agency for Agricultural Extension and Human Resources Development

Keterangan/ Note :

\*) Data Semester I Tahun 2023/ Data for Semester I of 2023

**Tabel 2.3.15. Jumlah Kelembagaan Ekonomi Petani (KEP) di Provinsi Jawa Tengah, 2023\*)**  
**Table Number of Farmer Economic Institution in Jawa Tengah Province, 2023\*)**

| No.                | Kabupaten/Kota<br>District/Regency | Jumlah/Total               |                            |   |
|--------------------|------------------------------------|----------------------------|----------------------------|---|
|                    |                                    | Kecamatan/ Sub<br>District | Kelurahan/Desa/<br>Village | Kelembagaan Ekonomi<br>Petani/ Farmer<br>Economic Institution |
| 1                  | Cilacap                            | 24                         | 284                        | 16  |
| 2                  | Banyumas                           | 27                         | 331                        | 207   |
| 3                  | Purbalingga                        | 18                         | 239                        | 340   |
| 4                  | Banjarnegara                       | 20                         | 278                        | 68  |
| 5                  | Kebumen                            | 26                         | 460                        | 158   |
| 6                  | Purworejo                          | 16                         | 494                        | 11  |
| 7                  | Wonosobo                           | 15                         | 265                        | 89  |
| 8                  | Magelang                           | 21                         | 372                        | 188   |
| 9                  | Boyolali                           | 22                         | 270                        | 33  |
| 10                 | Klaten                             | 26                         | 401                        | 81  |
| 11                 | Sukoharjo                          | 12                         | 167                        | 63  |
| 12                 | Wonogiri                           | 25                         | 294                        | 60  |
| 13                 | Karanganyar                        | 17                         | 177                        | 170   |
| 14                 | Sragen                             | 20                         | 208                        | 94  |
| 15                 | Grobogan                           | 19                         | 280                        | 93  |
| 16                 | Blora                              | 16                         | 295                        | 71  |
| 17                 | Rembang                            | 14                         | 294                        | 8   |
| 18                 | Pati                               | 21                         | 406                        | 44  |
| 19                 | Kudus                              | 9                          | 132                        | 48  |
| 20                 | Jepara                             | 16                         | 195                        | 140   |
| 21                 | Demak                              | 14                         | 249                        | 23  |
| 22                 | Semarang                           | 19                         | 235                        | 35  |
| 23                 | Temanggung                         | 20                         | 289                        | 105   |
| 24                 | Kendal                             | 20                         | 286                        | 58  |
| 25                 | Batang                             | 15                         | 248                        | 98  |
| 26                 | Pekalongan                         | 19                         | 285                        | 78  |
| 27                 | Pemalang                           | 14                         | 222                        | 26  |
| 28                 | Tegal                              | 18                         | 287                        | 21  |
| 29                 | Brebes                             | 17                         | 297                        | 36  |
| 30                 | Kota Magelang                      | 3                          | 17                         | 8   |
| 31                 | Kota Surakarta                     | 5                          | 53                         | -   |
| 32                 | Kota Salatiga                      | 4                          | 24                         | -   |
| 33                 | Kota Semarang                      | 16                         | 177                        | 12  |
| 34                 | Kota Pekalongan                    | 4                          | 61                         | -   |
| 35                 | Kota Tegal                         | 4                          | 27                         | -   |
| <b>Jawa Tengah</b> |                                    | <b>576</b>                 | <b>8.599</b>               | <b>2.482</b>  |

Sumber : Badan Penyuluhan dan Pengembangan Sumber Daya Manusia Pertanian

Source : Agency for Agricultural Extension and Human Resources Development

Keterangan/ Note :

\*) Data Semester I Tahun 2023/ Data for Semester I of 2023

Tabel 2.3.16. Jumlah Kelembagaan Ekonomi Petani (KEP) di Provinsi D.I. Yogyakarta, 2023\*)

Table Number of Number of Farmer Economic Institution in D.I. Yogyakarta Province, 2023\*)

| No.                    | Kabupaten/Kota<br>District/Regency | Jumlah/Total               |                            |   |
|------------------------|------------------------------------|----------------------------|----------------------------|---|
|                        |                                    | Kecamatan/ Sub<br>District | Kelurahan/Desa/<br>Village | Kelembagaan Ekonomi<br>Petani/ Farmer<br>Economic Institution |
| 1                      | Kulon Progo                        | 12                         | 88                         | 135   |
| 2                      | Bantul                             | 17                         | 75                         | 135   |
| 3                      | Gunung Kidul                       | 18                         | 144                        | 139   |
| 4                      | Sleman                             | 17                         | 86                         | 35  |
| 5                      | Kota Yogyakarta                    | 14                         | 45                         | 4   |
| <b>D.I. Yogyakarta</b> |                                    | <b>78</b>                  | <b>438</b>                 | <b>448</b>  |

Sumber : Badan Penyuluhan dan Pengembangan Sumber Daya Manusia Pertanian

Source : Agency for Agricultural Extension and Human Resources Development

Keterangan/ Note :

\*) Data Semester I Tahun 2023/ Data for Semester I of 2023



**Tabel 2.3.17. Jumlah Kelembagaan Ekonomi Petani (KEP) di Provinsi Jawa Timur, 2023\*)**  
**Table Number of Farmer Economic Institution in Jawa Timur Province, 2023\*)**

| No.               | Kabupaten/Kota<br>District/Regency | Jumlah/Total               |                            |   |
|-------------------|------------------------------------|----------------------------|----------------------------|---|
|                   |                                    | Kecamatan/ Sub<br>District | Kelurahan/Desa/<br>Village | Kelembagaan Ekonomi<br>Petani/ Farmer<br>Economic Institution |
| 1                 | Pacitan                            | 12                         | 171                        | 68  |
| 2                 | Ponorogo                           | 21                         | 307                        | 59  |
| 3                 | Trenggalek                         | 14                         | 157                        | 4   |
| 4                 | Tulungagung                        | 19                         | 271                        | 93  |
| 5                 | Blitar                             | 22                         | 248                        | 15  |
| 6                 | Kediri                             | 26                         | 344                        | 28  |
| 7                 | Malang                             | 33                         | 390                        | 102   |
| 8                 | Lumajang                           | 21                         | 205                        | 41  |
| 9                 | Jember                             | 31                         | 248                        | 29  |
| 10                | Banyuwangi                         | 25                         | 217                        | 43  |
| 11                | Bondowoso                          | 23                         | 219                        | 7   |
| 12                | Situbondo                          | 17                         | 136                        | 8   |
| 13                | Probolinggo                        | 24                         | 330                        | 15  |
| 14                | Pasuruan                           | 24                         | 365                        | 87  |
| 15                | Sidoarjo                           | 18                         | 353                        | 15  |
| 16                | Mojokerto                          | 18                         | 304                        | 6   |
| 17                | Jombang                            | 21                         | 306                        | 253   |
| 18                | Nganjuk                            | 20                         | 284                        | 5   |
| 19                | Madiun                             | 15                         | 206                        | 120   |
| 20                | Magetan                            | 18                         | 235                        | 22  |
| 21                | Ngawi                              | 19                         | 217                        | 6   |
| 22                | Bojonegoro                         | 28                         | 430                        | 155   |
| 23                | Tuban                              | 20                         | 328                        | 57  |
| 24                | Lamongan                           | 27                         | 474                        | 41  |
| 25                | Gresik                             | 18                         | 356                        | 14  |
| 26                | Bangkalan                          | 18                         | 281                        | 38  |
| 27                | Sampang                            | 14                         | 186                        | 1   |
| 28                | Pamekasan                          | 13                         | 189                        | 53  |
| 29                | Sumenep                            | 27                         | 334                        | 4   |
| 30                | Kota Kediri                        | 3                          | 46                         | 1   |
| 31                | Kota Blitar                        | 3                          | 21                         | -   |
| 32                | Kota Malang                        | 5                          | 57                         | 1   |
| 33                | Kota Probolinggo                   | 5                          | 29                         | 3   |
| 34                | Kota Pasuruan                      | 4                          | 34                         | 1   |
| 35                | Kota Mojokerto                     | 3                          | 18                         | 1   |
| 36                | Kota Madiun                        | 3                          | 27                         | -   |
| 37                | Kota Surabaya                      | 31                         | 154                        | -   |
| 38                | Kota Batu                          | 3                          | 24                         | 6   |
| <b>Jawa Timur</b> |                                    | <b>666</b>                 | <b>8.501</b>               | <b>1.402</b>  |

Sumber : Badan Penyuluhan dan Pengembangan Sumber Daya Manusia Pertanian

Source : Agency for Agricultural Extension and Human Resources Development

Keterangan/ Note :

\*) Data Semester I Tahun 2023/ Data for Semester I of 2023

Statistik SDM Pertanian dan Kelembagaan Petani  
 Statistic of Agricultural Human Resources and Farmer Institution

Tabel 2.3.18. Jumlah Kelembagaan Ekonomi Petani (KEP) di Provinsi Banten, 2023\*)

Table Number of Farmer Economic Institution in Banten Province, 2023\*)

| No.           | Kabupaten/Kota<br>District/Regency | Jumlah/Total               |                            |   |
|---------------|------------------------------------|----------------------------|----------------------------|---|
|               |                                    | Kecamatan/ Sub<br>District | Kelurahan/Desa/<br>Village | Kelembagaan Ekonomi<br>Petani/ Farmer<br>Economic Institution |
| 1             | Pandeglang                         | 35                         | 339                        | 19  |
| 2             | Lebak                              | 28                         | 345                        | 10  |
| 3             | Tangerang                          | 29                         | 274                        | 22  |
| 4             | Serang                             | 29                         | 326                        | 72  |
| 5             | Kota Tangerang                     | 13                         | 104                        | -   |
| 6             | Kota Cilegon                       | 8                          | 43                         | -   |
| 7             | Kota Serang                        | 6                          | 66                         | 12  |
| 8             | Kota Tangerang Selatan             | 7                          | 54                         | 4   |
| <b>Banten</b> |                                    | <b>155</b>                 | <b>1.551</b>               | <b>139</b>  |

Sumber : Badan Penyuluhan dan Pengembangan Sumber Daya Manusia Pertanian

Source : Agency for Agricultural Extension and Human Resources Development

Keterangan/Note :

\*) Data Semester I Tahun 2023/ Data for Semester I of 2023

**Tabel 2.3.19. Jumlah Kelembagaan Ekonomi Petani (KEP) di Provinsi Bali, 2023\*)**  
**Table Number of Farmer Economic Institution in Bali Province, 2023\*)**

| No.         | Kabupaten/Kota<br><i>District/Regency</i> | Jumlah/Total                      |                                   |   |
|-------------|---|-----------------------------------|-----------------------------------|---|
|             |   | Kecamatan/ Sub<br><i>District</i> | Kelurahan/Desa/<br><i>Village</i> | Kelembagaan Ekonomi<br>Petani/ <i>Farmer<br/>Economic Institution</i> |
| 1           | Kab. Jembrana                             | 5                                 | 51                                | 8   |
| 2           | Kab. Tabanan                              | 10                                | 133                               | 16  |
| 3           | Kab. Badung                               | 6                                 | 62                                | 6   |
| 4           | Kab. Gianyar                              | 7                                 | 70                                | 2   |
| 5           | Kab. Klungkung                            | 4                                 | 59                                | 1   |
| 6           | Kab. Bangli                               | 4                                 | 72                                | 14  |
| 7           | Kab. Karangasem                           | 8                                 | 78                                | 4   |
| 8           | Kab. Buleleng                             | 9                                 | 148                               | 15  |
| 9           | Kota Denpasar                             | 4                                 | 43                                | -   |
| <b>Bali</b> |   | <b>57</b>                         | <b>716</b>                        | <b>66</b>   |

Sumber : Badan Penyuluhan dan Pengembangan Sumber Daya Manusia Pertanian  
 Source : Agency for Agricultural Extension and Human Resources Development

Keterangan/ Note :

\*) Data Semester I Tahun 2023/ Data for Semester I of 2023

**Tabel 2.3.20. Jumlah Kelembagaan Ekonomi Petani (KEP) di Provinsi Nusa Tenggara Barat, 2023\*)**  
**Table Number of Farmer Economic Institution in Nusa Tenggara Barat Province, 2023\*)**

| No.                        | Kabupaten/Kota<br><i>District/Regency</i> | Jumlah/Total                      |                                   |   |
|----------------------------|---|-----------------------------------|-----------------------------------|---|
|                            |   | Kecamatan/ Sub<br><i>District</i> | Kelurahan/Desa/<br><i>Village</i> | Kelembagaan Ekonomi<br>Petani/ <i>Farmer</i><br><i>Economic Institution</i> |
| 1                          | Kab. Lombok Barat                         | 10                                | 122                               | 30  |
| 2                          | Kab. Lombok Tengah                        | 12                                | 139                               | 70  |
| 3                          | Kab. Lombok Timur                         | 21                                | 254                               | 92  |
| 4                          | Kab. Sumbawa                              | 24                                | 166                               | 95  |
| 5                          | Kab. Dompu                                | 8                                 | 81                                | 87  |
| 6                          | Kab. Bima                                 | 18                                | 198                               | 66  |
| 7                          | Kab. Sumbawa Barat                        | 8                                 | 65                                | 109   |
| 8                          | Kab. Lombok Utara                         | 5                                 | 33                                | 28  |
| 9                          | Kota Mataram                              | 6                                 | 50                                | 4   |
| 10                         | Kota Bima                                 | 5                                 | 41                                | 10  |
| <b>Nusa Tenggara Barat</b> |   | <b>117</b>                        | <b>1.149</b>                      | <b>591</b>  |

Sumber : Badan Penyuluhan dan Pengembangan Sumber Daya Manusia Pertanian  
 Source : Agency for Agricultural Extension and Human Resources Development

Keterangan/ Note :

\*) Data Semester I Tahun 2023/ Data for Semester I of 2023

**Tabel 2.3.21. Jumlah Kelembagaan Ekonomi Petani (KEP) di Provinsi Nusa Tenggara Timur, 2023\*)**  
**Table Number of Farmer Economic Institution in Nusa Tenggara Timur Province, 2023\*)**

| No.                        | Kabupaten/Kota<br>District/Regency | Jumlah/Total               |                            |   |
|----------------------------|------------------------------------|----------------------------|----------------------------|---|
|                            |                                    | Kecamatan/ Sub<br>District | Kelurahan/Desa/<br>Village | Kelembagaan Ekonomi<br>Petani/ Farmer<br>Economic Institution |
| 1                          | Sumba Barat                        | 6                          | 74                         | 14  |
| 2                          | Sumba Timur                        | 22                         | 156                        | 5   |
| 3                          | Kupang                             | 24                         | 177                        | 26  |
| 4                          | Timor Tengah Selatan               | 32                         | 278                        | 4   |
| 5                          | Timor Tengah Utara                 | 24                         | 192                        | 28  |
| 6                          | Belu                               | 12                         | 81                         | 23  |
| 7                          | Alor                               | 17                         | 175                        | -   |
| 8                          | Lembata                            | 9                          | 151                        | 2   |
| 9                          | Flores Timur                       | 19                         | 250                        | 15  |
| 10                         | Sikka                              | 21                         | 160                        | 18  |
| 11                         | Ende                               | 21                         | 278                        | 164   |
| 12                         | Ngada                              | 12                         | 151                        | 16  |
| 13                         | Manggarai                          | 12                         | 171                        | 11  |
| 14                         | Rote Ndao                          | 11                         | 119                        | 15  |
| 15                         | Manggarai Barat                    | 12                         | 169                        | 6   |
| 16                         | Sumba Tengah                       | 6                          | 65                         | -   |
| 17                         | Sumba Barat Daya                   | 11                         | 175                        | 12  |
| 18                         | Nagekeo                            | 7                          | 113                        | 12  |
| 19                         | Manggarai Timur                    | 12                         | 176                        | 5   |
| 20                         | Sabu Raijua                        | 6                          | 63                         | -   |
| 21                         | Malaka                             | 12                         | 127                        | 19  |
| 22                         | Kota Kupang                        | 6                          | 51                         | 32  |
| <b>Nusa Tenggara Timur</b> |                                    | <b>314</b>                 | <b>3.352</b>               | <b>427</b>  |

Sumber : Badan Penyuluhan dan Pengembangan Sumber Daya Manusia Pertanian

Source : Agency for Agricultural Extension and Human Resources Development

Keterangan/ Note :

\*) Data Semester I Tahun 2023/ Data for Semester I of 2023

**Tabel 2.3.22. Jumlah Kelembagaan Ekonomi Petani (KEP) di Provinsi Kalimantan Barat, 2023\*)**  
**Table Number of Farmer Economic Institution in Kalimantan Barat Province, 2023\*)**

| No.                     | Kabupaten/Kota<br>District/Regency | Jumlah/Total               |                            |   |
|-------------------------|------------------------------------|----------------------------|----------------------------|---|
|                         |                                    | Kecamatan/ Sub<br>District | Kelurahan/Desa/<br>Village | Kelembagaan Ekonomi<br>Petani/ Farmer<br>Economic Institution |
| 1                       | Sambas                             | 19                         | 193                        | 79  |
| 2                       | Bengkayang                         | 17                         | 124                        | 4   |
| 3                       | Landak                             | 13                         | 156                        | 9   |
| 4                       | Mempawah                           | 9                          | 67                         | 18  |
| 5                       | Sanggau                            | 15                         | 169                        | 5   |
| 6                       | Ketapang                           | 20                         | 262                        | 8   |
| 7                       | Sintang                            | 14                         | 407                        | 6   |
| 8                       | Kapuas Hulu                        | 23                         | 282                        | 5   |
| 9                       | Sekadau                            | 7                          | 87                         | 3   |
| 10                      | Melawi                             | 11                         | 169                        | 19  |
| 11                      | Kayong Utara                       | 6                          | 43                         | 6   |
| 12                      | Kubu Raya                          | 9                          | 118                        | 11  |
| 13                      | Kota Pontianak                     | 6                          | 29                         | 1   |
| 14                      | Kota Singkawang                    | 5                          | 26                         | 2   |
| <b>Kalimantan Barat</b> |                                    | <b>174</b>                 | <b>2.132</b>               | <b>176</b>  |

Sumber : Badan Penyuluhan dan Pengembangan Sumber Daya Manusia Pertanian  
Source : Agency for Agricultural Extension and Human Resources Development

Keterangan/ Note :

\*) Data Semester I Tahun 2023/ Data for Semester I of 2023

**Tabel 2.3.23. Jumlah Kelembagaan Ekonomi Petani (KEP) di Provinsi Kalimantan Tengah, 2023\*)**  
**Table Number of Farmer Economic Institution in Kalimantan Tengah Province, 2023\*)**

| No.                      | Kabupaten/Kota<br>District/Regency | Jumlah/Total               |                            |   |
|--------------------------|------------------------------------|----------------------------|----------------------------|---|
|                          |                                    | Kecamatan/ Sub<br>District | Kelurahan/Desa/<br>Village | Kelembagaan Ekonomi<br>Petani/ Farmer<br>Economic Institution |
| 1                        | Kotawaringin Barat                 | 6                          | 94                         | 5   |
| 2                        | Kotawaringin Timur                 | 17                         | 185                        | 3   |
| 3                        | Kapuas                             | 17                         | 233                        | 42  |
| 4                        | Barito Selatan                     | 6                          | 93                         | 27  |
| 5                        | Barito Utara                       | 9                          | 103                        | 13  |
| 6                        | Sukamara                           | 5                          | 32                         | 3   |
| 7                        | Lamandau                           | 8                          | 90                         | 5   |
| 8                        | Seruyan                            | 10                         | 100                        | 1   |
| 9                        | Katingan                           | 13                         | 161                        | 3   |
| 10                       | Pulang Pisau                       | 8                          | 99                         | 11  |
| 11                       | Gunung Mas                         | 12                         | 127                        | -   |
| 12                       | Barito Timur                       | 10                         | 103                        | 9   |
| 13                       | Murung Raya                        | 10                         | 125                        | 7   |
| 14                       | Kota Palangka Raya                 | 5                          | 30                         | 13  |
| <b>Kalimantan Tengah</b> |                                    | <b>136</b>                 | <b>1.575</b>               | <b>142</b>  |

Sumber : Badan Penyuluhan dan Pengembangan Sumber Daya Manusia Pertanian  
 Source : Agency for Agricultural Extension and Human Resources Development

Keterangan/ Note :

\*) Data Semester I Tahun 2023/ Data for Semester I of 2023

**Tabel 2.3.24. Jumlah Kelembagaan Ekonomi Petani (KEP) di Provinsi Kalimantan Selatan, 2023\*)**  
**Table Number of Farmer Economic Institution in Kalimantan Selatan Province, 2023\*)**

| No.                       | Kabupaten/Kota<br>District/Regency | Jumlah/Total               |                            |   |
|---------------------------|------------------------------------|----------------------------|----------------------------|---|
|                           |                                    | Kecamatan/ Sub<br>District | Kelurahan/Desa/<br>Village | Kelembagaan Ekonomi<br>Petani/ Farmer<br>Economic Institution |
| 1                         | Tanah Laut                         | 11                         | 135                        | 32  |
| 2                         | Kota Baru                          | 21                         | 202                        | 6   |
| 3                         | Banjar                             | 20                         | 290                        | 55  |
| 4                         | Barito Kuala                       | 17                         | 201                        | 120   |
| 5                         | Tapin                              | 12                         | 135                        | 16  |
| 6                         | Hulu Sungai Selatan                | 11                         | 148                        | 24  |
| 7                         | Hulu Sungai Tengah                 | 11                         | 169                        | 19  |
| 8                         | Hulu Sungai Utara                  | 10                         | 219                        | 4   |
| 9                         | Tabalong                           | 12                         | 131                        | 4   |
| 10                        | Tanah Bumbu                        | 10                         | 149                        | 1   |
| 11                        | Balangan                           | 8                          | 157                        | 27  |
| 12                        | Kota Banjarmasin                   | 5                          | 52                         | 1   |
| 13                        | Kota Banjar Baru                   | 5                          | 20                         | 5   |
| <b>Kalimantan Selatan</b> |                                    | <b>153</b>                 | <b>2.008</b>               | <b>314</b>  |

Sumber : Badan Penyuluhan dan Pengembangan Sumber Daya Manusia Pertanian  
 Source : Agency for Agricultural Extension and Human Resources Development

Keterangan/ Note :

\*) Data Semester I Tahun 2023/ Data for Semester I of 2023



**Tabel 2.3.25. Jumlah Kelembagaan Ekonomi Petani (KEP) di Provinsi Kalimantan Timur, 2023\*)**  
**Table Number of Farmer Economic Institution in Kalimantan Timur Province, 2023\*)**

| No.                     | Kabupaten/Kota<br><i>District/Regency</i> | Jumlah/Total                      |                                   |   |
|-------------------------|---|-----------------------------------|-----------------------------------|---|
|                         |   | Kecamatan/ Sub<br><i>District</i> | Kelurahan/Desa/<br><i>Village</i> | Kelembagaan Ekonomi<br>Petani/ <i>Farmer<br/>Economic Institution</i> |
| 1                       | Paser                                     | 10                                | 144                               | 2   |
| 2                       | Kutai Barat                               | 16                                | 194                               | 2   |
| 3                       | Kutai Kartanegara                         | 18                                | 237                               | 28  |
| 4                       | Kutai Timur                               | 18                                | 141                               | 19  |
| 5                       | Berau                                     | 13                                | 110                               | 6   |
| 6                       | Penajam Paser Utara                       | 4                                 | 54                                | 9   |
| 7                       | Mahakam Hulu                              | 5                                 | 50                                | -   |
| 8                       | Kota Balikpapan                           | 6                                 | 34                                | 5   |
| 9                       | Kota Samarinda                            | 10                                | 59                                | 9   |
| 10                      | Kota Bontang                              | 3                                 | 15                                | -   |
| <b>Kalimantan Timur</b> |   | <b>103</b>                        | <b>1.038</b>                      | <b>80</b>   |

Sumber : Badan Penyuluhan dan Pengembangan Sumber Daya Manusia Pertanian  
 Source : Agency for Agricultural Extension and Human Resources Development

Keterangan/ Note :

\*) Data Semester I Tahun 2023/ Data for Semester I of 2023

**Tabel 2.3.26. Jumlah Kelembagaan Ekonomi Petani (KEP) di Provinsi Kalimantan Utara, 2023\*)**  
**Table Number of Farmer Economic Institution in Kalimantan Utara Province, 2023\*)**

| No.                     | Kabupaten/Kota<br><i>District/Regency</i> | Jumlah/Total                      |                                   |   |
|-------------------------|---|-----------------------------------|-----------------------------------|---|
|                         |   | Kecamatan/ Sub<br><i>District</i> | Kelurahan/Desa/<br><i>Village</i> | Kelembagaan Ekonomi<br>Petani/ <i>Farmer</i><br><i>Economic Institution</i> |
| 1                       | Malinau                                   | 15                                | 109                               | 20  |
| 2                       | Bulungan                                  | 10                                | 81                                | 12  |
| 3                       | Tana Tidung                               | 5                                 | 32                                | 6   |
| 4                       | Nunukan                                   | 19                                | 240                               | 13  |
| 5                       | Kota Tarakan                              | 4                                 | 20                                | 1   |
| <b>Kalimantan Utara</b> |   | <b>53</b>                         | <b>482</b>                        | <b>52</b>   |

Sumber : Badan Penyuluhan dan Pengembangan Sumber Daya Manusia Pertanian  
 Source : Agency for Agricultural Extension and Human Resources Development

Keterangan/ Note :

\*) Data Semester I Tahun 2023/ Data for Semester I of 2023

**Tabel 2.3.27. Jumlah Kelembagaan Ekonomi Petani (KEP) di Provinsi Sulawesi Utara, 2023\*)**  
**Table Number of Farmer Economic Institution in Sulawesi Utara Province, 2023\*)**

| No.                   | Kabupaten/Kota<br>District/Regency | Jumlah/Total               |                            |   |
|-----------------------|------------------------------------|----------------------------|----------------------------|---|
|                       |                                    | Kecamatan/ Sub<br>District | Kelurahan/Desa/<br>Village | Kelembagaan Ekonomi<br>Petani/ Farmer<br>Economic Institution |
| 1                     | Bolaang Mongondow                  | 15                         | 203                        | 11  |
| 2                     | Minahasa                           | 25                         | 270                        | 11  |
| 3                     | Kepulauan Sangihe                  | 19                         | 167                        | 2   |
| 4                     | Kepulauan Talaud                   | 19                         | 153                        | -   |
| 5                     | Minahasa Selatan                   | 17                         | 177                        | 13  |
| 6                     | Minahasa Utara                     | 10                         | 131                        | 1   |
| 7                     | Bolaang Mongondow Utara            | 6                          | 107                        | 4   |
| 8                     | Siau Tagulandang Biaro             | 10                         | 93                         | 1   |
| 9                     | Minahasa Tenggara                  | 12                         | 144                        | -   |
| 10                    | Bolaang Mongondow Selatan          | 7                          | 81                         | 3   |
| 11                    | Bolaang Mongondow Timur            | 7                          | 82                         | 1   |
| 12                    | Kota Manado                        | 11                         | 87                         | 4   |
| 13                    | Kota Bitung                        | 8                          | 69                         | 4   |
| 14                    | Kota Tomohon                       | 5                          | 44                         | 4   |
| 15                    | Kota Kotamobagu                    | 4                          | 33                         | 5   |
| <b>Sulawesi Utara</b> |                                    | <b>175</b>                 | <b>1.841</b>               | <b>64</b>   |

Sumber : Badan Penyuluhan dan Pengembangan Sumber Daya Manusia Pertanian  
 Source : Agency for Agricultural Extension and Human Resources Development

Keterangan/ Note :

\*) Data Semester I Tahun 2023/ Data for Semester I of 2023

**Tabel 2.3.28. Jumlah Kelembagaan Ekonomi Petani (KEP) di Provinsi Sulawesi Tengah, 2023\*)**  
**Table Number of Farmer Economic Institution in Sulawesi Tengah Province, 2023\*)**

| No.                    | Kabupaten/Kota<br>District/Regency | Jumlah/Total               |                            |   |
|------------------------|------------------------------------|----------------------------|----------------------------|---|
|                        |                                    | Kecamatan/ Sub<br>District | Kelurahan/Desa/<br>Village | Kelembagaan Ekonomi<br>Petani/ Farmer<br>Economic Institution |
| 1                      | Banggai Kepulauan                  | 12                         | 144                        | -   |
| 2                      | Banggai                            | 23                         | 339                        | 17  |
| 3                      | Morowali                           | 9                          | 133                        | 8   |
| 4                      | Poso                               | 19                         | 170                        | 14  |
| 5                      | Donggala                           | 16                         | 167                        | 15  |
| 6                      | Toli-toli                          | 10                         | 109                        | 7   |
| 7                      | Buol                               | 11                         | 115                        | 18  |
| 8                      | Parigi Moutong                     | 23                         | 274                        | 49  |
| 9                      | Tojo Una-una                       | 12                         | 146                        | 6   |
| 10                     | Sigi                               | 15                         | 177                        | 10  |
| 11                     | Banggai Laut                       | 7                          | 66                         | 41  |
| 12                     | Morowali Utara                     | 10                         | 125                        | 7   |
| 13                     | Kota Palu                          | 8                          | 46                         | 2   |
| <b>Sulawesi Tengah</b> |                                    | <b>175</b>                 | <b>2.011</b>               | <b>194</b>  |

Sumber : Badan Penyuluhan dan Pengembangan Sumber Daya Manusia Pertanian

Source : Agency for Agricultural Extension and Human Resources Development

Keterangan/ Note :

\*) Data Semester I Tahun 2023/ Data for Semester I of 2023

**Tabel 2.3.29. Jumlah Kelembagaan Ekonomi Petani (KEP) di Provinsi Sulawesi Selatan, 2023\*)**  
**Table Number of Farmer Economic Institution in Sulawesi Selatan Province, 2023\*)**

| No.                     | Kabupaten/Kota<br>District/Regency | Jumlah/Total               |                            |   |
|-------------------------|------------------------------------|----------------------------|----------------------------|---|
|                         |                                    | Kecamatan/ Sub<br>District | Kelurahan/Desa/<br>Village | Kelembagaan Ekonomi<br>Petani/ Farmer<br>Economic Institution |
| 1                       | Kepulauan Selayar                  | 11                         | 88                         | 35  |
| 2                       | Bulukumba                          | 10                         | 136                        | 16  |
| 3                       | Bantaeng                           | 8                          | 67                         | 60  |
| 4                       | Jeneponto                          | 11                         | 113                        | 14  |
| 5                       | Takalar                            | 10                         | 100                        | 13  |
| 6                       | Gowa                               | 18                         | 167                        | 36  |
| 7                       | Sinjai                             | 9                          | 80                         | 82  |
| 8                       | Maros                              | 14                         | 103                        | 51  |
| 9                       | Pangkajene dan Kepulauan           | 13                         | 103                        | 14  |
| 10                      | Barru                              | 7                          | 55                         | 6   |
| 11                      | Bone                               | 27                         | 372                        | 167   |
| 12                      | Soppeng                            | 8                          | 70                         | 21  |
| 13                      | Wajo                               | 14                         | 190                        | 18  |
| 14                      | Sidenreng Rappang                  | 11                         | 106                        | 23  |
| 15                      | Pinrang                            | 12                         | 109                        | 12  |
| 16                      | Enrekang                           | 12                         | 129                        | 46  |
| 17                      | Luwu                               | 22                         | 227                        | 57  |
| 18                      | Tana Toraja                        | 19                         | 159                        | 56  |
| 19                      | Luwu Utara                         | 15                         | 174                        | 13  |
| 20                      | Luwu Timur                         | 11                         | 127                        | 19  |
| 21                      | Toraja Utara                       | 21                         | 151                        | 3   |
| 22                      | Kota Makassar                      | 15                         | 153                        | 3   |
| 23                      | Kota Parepare                      | 4                          | 22                         | -   |
| 24                      | Kota Palopo                        | 9                          | 48                         | 2   |
| <b>Sulawesi Selatan</b> |                                    | <b>311</b>                 | <b>3.049</b>               | <b>767</b>  |

Sumber : Badan Penyuluhan dan Pengembangan Sumber Daya Manusia Pertanian  
 Source : Agency for Agricultural Extension and Human Resources Development

Keterangan/ Note :

\*) Data Semester I Tahun 2023/ Data for Semester I of 2023

**Tabel 2.3.30. Jumlah Kelembagaan Ekonomi Petani (KEP) di Provinsi Sulawesi Tenggara, 2023\*)**  
**Table Number of Farmer Economic Institution in Sulawesi Tenggara Province, 2023\*)**

| No.                      | Kabupaten/Kota<br><i>District/Regency</i> | Jumlah/Total                      |                                   |   |
|--------------------------|---|-----------------------------------|-----------------------------------|---|
|                          |   | Kecamatan/ Sub<br><i>District</i> | Kelurahan/Desa/<br><i>Village</i> | Kelembagaan Ekonomi<br>Petani/ <i>Farmer</i><br><i>Economic Institution</i> |
| 1                        | Buton                                     | 7                                 | 95                                | 5   |
| 2                        | Muna                                      | 22                                | 154                               | 31  |
| 3                        | Konawe                                    | 29                                | 364                               | 70  |
| 4                        | Kolaka                                    | 12                                | 135                               | 36  |
| 5                        | Konawe Selatan                            | 25                                | 365                               | 49  |
| 6                        | Bombana                                   | 22                                | 147                               | 6   |
| 7                        | Wakatobi                                  | 8                                 | 100                               | -   |
| 8                        | Kolaka Utara                              | 15                                | 133                               | 8   |
| 9                        | Buton Utara                               | 6                                 | 91                                | -   |
| 10                       | Konawe Utara                              | 13                                | 170                               | 18  |
| 11                       | Kolaka Timur                              | 12                                | 134                               | 43  |
| 12                       | Konawe Kepulauan                          | 7                                 | 95                                | 21  |
| 13                       | Muna Barat                                | 11                                | 86                                | 26  |
| 14                       | Buton Tengah                              | 7                                 | 77                                | 1   |
| 15                       | Buton Selatan                             | 7                                 | 70                                | 32  |
| 16                       | Kota Kendari                              | 11                                | 64                                | 39  |
| 17                       | Kota Baubau                               | 8                                 | 43                                | 1   |
| <b>Sulawesi Tenggara</b> |   | <b>222</b>                        | <b>2.323</b>                      | <b>386</b>  |

Sumber : Badan Penyuluhan dan Pengembangan Sumber Daya Manusia Pertanian  
 Source : *Agency for Agricultural Extension and Human Resources Development*

Keterangan/ *Note* :

\*) Data Semester I Tahun 2023/ *Data for Semester I of 2023*

**Tabel 2.3.31. Jumlah Kelembagaan Ekonomi Petani (KEP) di Provinsi Gorontalo, 2023\*)**  
**Table Number of Farmer Economic Institution in Gorontalo Province, 2023\*)**

| No.              | Kabupaten/Kota<br>District/Regency | Jumlah/Total               |                            |   |
|------------------|------------------------------------|----------------------------|----------------------------|---|
|                  |                                    | Kecamatan/ Sub<br>District | Kelurahan/Desa/<br>Village | Kelembagaan Ekonomi<br>Petani/ Farmer<br>Economic Institution |
| 1                | Boalemo                            | 7                          | 85                         | 1   |
| 2                | Gorontalo                          | 19                         | 205                        | 8   |
| 3                | Pohuwato                           | 13                         | 104                        | 9   |
| 4                | Bone Bolango                       | 18                         | 166                        | 21  |
| 5                | Gorontalo Utara                    | 11                         | 123                        | 1   |
| 6                | Kota Gorontalo                     | 9                          | 50                         | 1   |
| <b>Gorontalo</b> |                                    | <b>77</b>                  | <b>733</b>                 | <b>41</b>   |

Sumber : Badan Penyuluhan dan Pengembangan Sumber Daya Manusia Pertanian

Source : Agency for Agricultural Extension and Human Resources Development

Keterangan/ Note :

\*) Data Semester I Tahun 2023/ Data for Semester I of 2023

**Tabel 2.2.32. Jumlah Kelembagaan Ekonomi Petani (KEP) di Provinsi Sulawesi Barat, 2023\*)**  
**Table Number of Farmer Economic Institution in Sulawesi Barat Province, 2023\*)**

| No.                   | Kabupaten/Kota<br>District/Regency | Jumlah/Total               |                            |   |
|-----------------------|------------------------------------|----------------------------|----------------------------|---|
|                       |                                    | Kecamatan/ Sub<br>District | Kelurahan/Desa/<br>Village | Kelembagaan Ekonomi<br>Petani/ Farmer<br>Economic Institution |
| 1                     | Majene                             | 8                          | 82                         | 82  |
| 2                     | Polewali Mandar                    | 16                         | 167                        | 176   |
| 3                     | Mamasa                             | 17                         | 182                        | 27  |
| 4                     | Mamuju                             | 11                         | 101                        | 45  |
| 5                     | Pasangkayu                         | 12                         | 63                         | 372   |
| 6                     | Mamuju Tengah                      | 5                          | 56                         | 11  |
| <b>Sulawesi Barat</b> |                                    | <b>69</b>                  | <b>651</b>                 | <b>713</b>  |

Sumber : Badan Penyuluhan dan Pengembangan Sumber Daya Manusia Pertanian

Source : Agency for Agricultural Extension and Human Resources Development

Keterangan/ Note :

\*) Data Semester I Tahun 2023/ Data for Semester I of 2023

Tabel 2.3.33. Jumlah Kelembagaan Ekonomi Petani (KEP) di Provinsi Maluku, 2023\*)

Table Number of Farmer Economic Institution in Maluku Province, 2023\*)

| No.           | Kabupaten/Kota<br>District/Regency | Jumlah/Total               |                            |   |
|---------------|------------------------------------|----------------------------|----------------------------|---|
|               |                                    | Kecamatan/ Sub<br>District | Kelurahan/Desa/<br>Village | Kelembagaan Ekonomi<br>Petani/ Farmer<br>Economic Institution |
| 1             | Kepulauan Tanimbar                 | 10                         | 78                         | 1   |
| 2             | Maluku Tenggara                    | 11                         | 191                        | 10  |
| 3             | Maluku Tengah                      | 18                         | 185                        | 4   |
| 4             | Buru                               | 10                         | 83                         | 3   |
| 5             | Kepulauan Aru                      | 10                         | 119                        | -   |
| 6             | Seram Bagian Barat                 | 11                         | 92                         | 1   |
| 7             | Seram Bagian Timur                 | 15                         | 198                        | 3   |
| 8             | Maluku Barat Daya                  | 17                         | 117                        | 1   |
| 9             | Buru Selatan                       | 6                          | 81                         | 1   |
| 10            | Kota Ambon                         | 5                          | 50                         | -   |
| 11            | Kota Tual                          | 5                          | 30                         | 1   |
| <b>Maluku</b> |                                    | <b>118</b>                 | <b>1.224</b>               | <b>25</b>   |

Sumber : Badan Penyuluhan dan Pengembangan Sumber Daya Manusia Pertanian

Source : Agency for Agricultural Extension and Human Resources Development

Keterangan/ Note :

\*) Data Semester I Tahun 2023/ Data for Semester I of 2023



**Tabel 2.3.34. Jumlah Kelembagaan Ekonomi Petani (KEP) di Provinsi Maluku Utara, 2023\*)**  
**Table Number of Farmer Economic Institution in Maluku Utara Province, 2023\*)**

| No.                 | Kabupaten/Kota<br>District/Regency | Jumlah/Total               |                            |   |
|---------------------|------------------------------------|----------------------------|----------------------------|---|
|                     |                                    | Kecamatan/<br>Sub District | Kelurahan/Desa/<br>Village | Kelembagaan Ekonomi<br>Petani/ Farmer Economic<br>Institution |
| 1                   | Halmahera Barat                    | 8                          | 170                        | 1   |
| 2                   | Halmahera Tengah                   | 10                         | 63                         | 13  |
| 3                   | Kepulauan Sula                     | 12                         | 78                         | -   |
| 4                   | Halmahera Selatan                  | 30                         | 256                        | 1   |
| 5                   | Halmahera Utara                    | 17                         | 199                        | -   |
| 6                   | Halmahera Timur                    | 10                         | 106                        | -   |
| 7                   | Pulau Morotai                      | 6                          | 88                         | 1   |
| 8                   | Pulau Taliabu                      | 8                          | 72                         | -   |
| 9                   | Kota Ternate                       | 8                          | 77                         | -   |
| 10                  | Kota Tidore Kepulauan              | 8                          | 89                         | -   |
| <b>Maluku Utara</b> |                                    | <b>117</b>                 | <b>1.198</b>               | <b>16</b>   |

Sumber : Badan Penyuluhan dan Pengembangan Sumber Daya Manusia Pertanian

Source : Agency for Agricultural Extension and Human Resources Development

Keterangan/ Note :

\*) Data Semester I Tahun 2023/ Data for Semester I of 2023

**Tabel 2.3.35. Jumlah Kelembagaan Ekonomi Petani (KEP) di Provinsi Papua Barat, 2023\*)**  
**Table Number of Farmer Economic Institution in Papua Barat Province, 2023\*)**

| No.                | Kabupaten/Kota<br>District/Regency | Jumlah/Total               |                            |   |
|--------------------|------------------------------------|----------------------------|----------------------------|---|
|                    |                                    | Kecamatan/ Sub<br>District | Kelurahan/Desa/<br>Village | Kelembagaan Ekonomi<br>Petani/ Farmer<br>Economic Institution |
| 1                  | Fakfak                             | 17                         | 150                        | 3   |
| 2                  | Kaimana                            | 7                          | 86                         | -   |
| 3                  | Teluk Wondama                      | 13                         | 76                         | 2   |
| 4                  | Teluk Bintuni                      | 24                         | 117                        | 3   |
| 5                  | Manokwari                          | 25                         | 408                        | -   |
| 6                  | Sorong Selatan                     | 13                         | 123                        | 4   |
| 7                  | Sorong                             | 19                         | 142                        | 3   |
| 8                  | Raja Ampat                         | 24                         | 121                        | -   |
| 9                  | Tambrau                            | 11                         | 78                         | 4   |
| 10                 | Maybrat                            | 24                         | 260                        | -   |
| 11                 | Pegunungan Arfak                   | 9                          | 145                        | -   |
| 12                 | Kota Sorong                        | 10                         | 41                         | 2   |
| 13                 | Manokwari Selatan                  | 6                          | 56                         | 1   |
| <b>Papua Barat</b> |                                    | <b>202</b>                 | <b>1.803</b>               | <b>22</b>   |

Sumber : Badan Penyuluhan dan Pengembangan Sumber Daya Manusia Pertanian

Source : Agency for Agricultural Extension and Human Resources Development

Keterangan/Note :

\*) Data Semester I Tahun 2023/ Data for Semester I of 2023

**Tabel 2.3.36. Jumlah Kelembagaan Ekonomi Petani (KEP) di Provinsi Papua, 2023\*)**  
**Table Number of Farmer Economic Institution in Papua Province, 2023\*)**

| No.          | Kabupaten/Kota<br>District/Regency | Jumlah/Total               |                            |   |
|--------------|------------------------------------|----------------------------|----------------------------|---|
|              |                                    | Kecamatan/ Sub<br>District | Kelurahan/Desa/<br>Village | Kelembagaan Ekonomi<br>Petani/ Farmer<br>Economic Institution |
| 1            | Merauke                            | 20                         | 190                        | 5   |
| 2            | Jayawijaya                         | 40                         | 333                        | -   |
| 3            | Jayapura                           | 19                         | 144                        | -   |
| 4            | Nabire                             | 15                         | 85                         | -   |
| 5            | Kepulauan Yapen                    | 16                         | 165                        | -   |
| 6            | Biak Numfor                        | 19                         | 262                        | -   |
| 7            | Paniai                             | 24                         | 163                        | -   |
| 8            | Puncak Jaya                        | 26                         | 302                        | -   |
| 9            | Mimika                             | 18                         | 147                        | -   |
| 10           | Boven Digoel                       | 20                         | 112                        | -   |
| 11           | Mappi                              | 15                         | 164                        | -   |
| 12           | Asmat                              | 23                         | 221                        | -   |
| 13           | Yahukimo                           | 51                         | 518                        | -   |
| 14           | Pegunungan Bintang                 | 34                         | 277                        | -   |
| 15           | Tolikara                           | 37                         | 513                        | -   |
| 16           | Sarmi                              | 19                         | 110                        | -   |
| 17           | Keerom                             | 11                         | 91                         | -   |
| 18           | Waropen                            | 12                         | 117                        | 2   |
| 19           | Supiori                            | 5                          | 38                         | -   |
| 20           | Mamberamo Raya                     | 9                          | 59                         | 29  |
| 21           | Nduga                              | 8                          | 32                         | -   |
| 22           | Lanny Jaya                         | 39                         | 353                        | -   |
| 23           | Mamberamo Tengah                   | 5                          | 60                         | -   |
| 24           | Yalimo                             | 5                          | 223                        | -   |
| 25           | Puncak                             | 8                          | 80                         | -   |
| 26           | Dogiyai                            | 10                         | 79                         | 1   |
| 27           | Intan Jaya                         | 8                          | 92                         | 1   |
| 28           | Deiyai                             | 5                          | 67                         | -   |
| 29           | Kota Jayapura                      | 5                          | 39                         | -   |
| <b>Papua</b> |                                    | <b>526</b>                 | <b>5.036</b>               | <b>38</b>   |

Sumber : Badan Penyuluhan dan Pengembangan Sumber Daya Manusia Pertanian  
 Source : Agency for Agricultural Extension and Human Resources Development

Keterangan/ Note :

\*) Data Semester I Tahun 2023/ Data for Semester I of 2023

**Tabel 2.4.1. Jumlah Unit Pelaksana Teknis Direktorat Jenderal Tanaman Pangan, Tahun 2023**  
**Table Number of Technical Implementing Units for Directorate General of Food Crops, 2023**

| No.              | Provinsi/Province         | Unit Pelaksana Teknis/<br>Technical Implementing Units |          |          | (Unit/Units)     |
|------------------|---------------------------|--|----------|----------|------------------|
|                  |                           | BBPOPT   | BBPMBTPH | BPMPPT   | Jumlah/<br>Total |
| 1                | Aceh                      | -  | -        | -        | -                |
| 2                | Sumatera Utara            | -  | -        | -        | -                |
| 3                | Sumatera Barat            | -  | -        | -        | -                |
| 4                | Riau                      | -  | -        | -        | -                |
| 5                | Kepulauan Riau            | -  | -        | -        | -                |
| 6                | Jambi                     | -  | -        | -        | -                |
| 7                | Sumatera Selatan          | -  | -        | -        | -                |
| 8                | Kepulauan Bangka Belitung | -  | -        | -        | -                |
| 9                | Bengkulu                  | -  | -        | -        | -                |
| 10               | Lampung                   | -  | -        | -        | -                |
| 11               | DKI Jakarta               | -  | -        | 1        | 1                |
| 12               | Jawa Barat                | 1  | 1        | -        | 2                |
| 13               | Banten                    | -  | -        | -        | -                |
| 14               | Jawa Tengah               | -  | -        | -        | -                |
| 15               | D.I. Yogyakarta           | -  | -        | -        | -                |
| 16               | Jawa Timur                | -  | -        | -        | -                |
| 17               | Bali                      | -  | -        | -        | -                |
| 18               | Nusa Tenggara Barat       | -  | -        | -        | -                |
| 19               | Nusa Tenggara Timur       | -  | -        | -        | -                |
| 20               | Kalimantan Barat          | -  | -        | -        | -                |
| 21               | Kalimantan Tengah         | -  | -        | -        | -                |
| 22               | Kalimantan Selatan        | -  | -        | -        | -                |
| 23               | Kalimantan Timur          | -  | -        | -        | -                |
| 24               | Sulawesi Utara            | -  | -        | -        | -                |
| 25               | Gorontalo                 | -  | -        | -        | -                |
| 26               | Sulawesi Tengah           | -  | -        | -        | -                |
| 27               | Sulawesi Selatan          | -  | -        | -        | -                |
| 28               | Sulawesi Barat            | -  | -        | -        | -                |
| 29               | Sulawesi Tenggara         | -  | -        | -        | -                |
| 30               | Maluku                    | -  | -        | -        | -                |
| 31               | Maluku Utara              | -  | -        | -        | -                |
| 32               | Papua                     | -  | -        | -        | -                |
| 33               | Papua Barat               | -  | -        | -        | -                |
| <b>Indonesia</b> |                           | <b>1</b>   | <b>1</b> | <b>1</b> | <b>3</b>         |

Sumber : Biro Kepegawaian - Kementerian Pertanian

Source : Bureau of Personnel - Ministry of Agriculture

Keterangan :

BBPOPT : Balai Besar Peramalan Organisme Pengganggu Tumbuhan

BBPMBTPH : Balai Besar Pengembangan Pengujian Mutu Benih Tanaman Pangan dan Hortikultura

BPMPPT : Balai Pengujian Mutu Produk Tanaman

Note :

BBPOPT : Center for Plant Disturbance Organism Forecasting

BBPMBTPH : Seed Quality Testing Development Center for Food Crops and Horticulture

BPMPPT : Plant Product Quality Testing Center

**Tabel 2.4.2. Jumlah Unit Pelaksana Teknis Direktorat Jenderal Perkebunan, Tahun 2023**

**Table Number of Technical Implementing Units for Directorate General Estate Crops, 2023**

| No.              | Provinsi/Province         | Unit Pelaksana Teknis/<br>Technical Implementing Units |          | Jumlah/<br>Total |
|------------------|---------------------------|--|----------|------------------|
|                  |                           | BBPPTP   | BPTP     |                  |
|                  |                           |  |          |                  |
| 1                | Aceh                      | -  | -        | -                |
| 2                | Sumatera Utara            | 1  | -        | 1                |
| 3                | Sumatera Barat            | -  | -        | -                |
| 4                | Riau                      | -  | -        | -                |
| 5                | Kepulauan Riau            | -  | -        | -                |
| 6                | Jambi                     | -  | -        | -                |
| 7                | Sumatera Selatan          | -  | -        | -                |
| 8                | Kepulauan Bangka Belitung | -  | -        | -                |
| 9                | Bengkulu                  | -  | -        | -                |
| 10               | Lampung                   | -  | -        | -                |
| 11               | DKI Jakarta               | -  | -        | -                |
| 12               | Jawa Barat                | -  | -        | -                |
| 13               | Banten                    | -  | -        | -                |
| 14               | Jawa Tengah               | -  | -        | -                |
| 15               | D.I. Yogyakarta           | -  | -        | -                |
| 16               | Jawa Timur                | 1  | -        | 1                |
| 17               | Bali                      | -  | -        | -                |
| 18               | Nusa Tenggara Barat       | -  | -        | -                |
| 19               | Nusa Tenggara Timur       | -  | -        | -                |
| 20               | Kalimantan Barat          | -  | 1        | 1                |
| 21               | Kalimantan Tengah         | -  | -        | -                |
| 22               | Kalimantan Selatan        | -  | -        | -                |
| 23               | Kalimantan Timur          | -  | -        | -                |
| 24               | Sulawesi Utara            | -  | -        | -                |
| 25               | Gorontalo                 | -  | -        | -                |
| 26               | Sulawesi Tengah           | -  | -        | -                |
| 27               | Sulawesi Selatan          | -  | -        | -                |
| 28               | Sulawesi Barat            | -  | -        | -                |
| 29               | Sulawesi Tenggara         | -  | -        | -                |
| 30               | Maluku                    | 1  | -        | 1                |
| 31               | Maluku Utara              | -  | -        | -                |
| 32               | Papua                     | -  | -        | -                |
| 33               | Papua Barat               | -  | -        | -                |
| <b>Indonesia</b> |                           | <b>3</b>   | <b>1</b> | <b>4</b>         |

Sumber : Direktorat Jenderal Perkebunan  
Source : Directorate General of Estate Crops

Keterangan :

BBPPTP : Balai Besar Perbenihan dan Proteksi Tanaman Perkebunan

BPTP : Balai Proteksi Tanaman Perkebunan

Note :

BBPPTP : Center for Plantation Seeds and Plantation Protection

BPTP : Plantation Plantation Protection Center

Tabel 2.4.3. Jumlah Unit Pelaksana Teknis Direktorat Jenderal Peternakan dan Kesehatan Hewan, Tahun 2023

Table Number of Technical Implementing Units for Directorate General of Livestock and Animal Health Services, 2023

(Unit/Units)

| No.              | Provinsi/Province         | Unit Pelaksana Teknis/<br>Technical Implementing Units |          |          |          |          |          |          |
|------------------|---------------------------|--|----------|----------|----------|----------|----------|----------|
|                  |                           | BBVF PUSVETMA  | BBPMSOH  | BB-Vet   | B-Vet    | BBIB     | BIB      | BET      |
| 1                | Aceh                      | -  | -        | -        | -        | -        | -        | -        |
| 2                | Sumatera Utara            | -  | -        | -        | 1        | -        | -        | -        |
| 3                | Sumatera Barat            | -  | -        | -        | 1        | -        | -        | -        |
| 4                | Riau                      | -  | -        | -        | -        | -        | -        | -        |
| 5                | Kepulauan Riau            | -  | -        | -        | -        | -        | -        | -        |
| 6                | Jambi                     | -  | -        | -        | -        | -        | -        | -        |
| 7                | Sumatera Selatan          | -  | -        | -        | -        | -        | -        | -        |
| 8                | Kepulauan Bangka Belitung | -  | -        | -        | -        | -        | -        | -        |
| 9                | Bengkulu                  | -  | -        | -        | -        | -        | -        | -        |
| 10               | Lampung                   | -  | -        | -        | 1        | -        | -        | -        |
| 11               | DKI Jakarta               | -  | -        | -        | -        | -        | -        | -        |
| 12               | Jawa Barat                | -  | 1        | -        | 1        | -        | 1        | 1        |
| 13               | Banten                    | -  | -        | -        | -        | -        | -        | -        |
| 14               | Jawa Tengah               | -  | -        | -        | -        | -        | -        | -        |
| 15               | D.I. Yogyakarta           | -  | -        | 1        | -        | -        | -        | -        |
| 16               | Jawa Timur                | 1  | -        | -        | -        | 1        | -        | -        |
| 17               | Bali                      | -  | -        | 1        | -        | -        | -        | -        |
| 18               | Nusa Tenggara Barat       | -  | -        | -        | -        | -        | -        | -        |
| 19               | Nusa Tenggara Timur       | -  | -        | -        | -        | -        | -        | -        |
| 20               | Kalimantan Barat          | -  | -        | -        | -        | -        | -        | -        |
| 21               | Kalimantan Tengah         | -  | -        | -        | -        | -        | -        | -        |
| 22               | Kalimantan Selatan        | -  | -        | -        | 1        | -        | -        | -        |
| 23               | Kalimantan Timur          | -  | -        | -        | -        | -        | -        | -        |
| 24               | Sulawesi Utara            | -  | -        | -        | -        | -        | -        | -        |
| 25               | Gorontalo                 | -  | -        | -        | -        | -        | -        | -        |
| 26               | Sulawesi Tengah           | -  | -        | -        | -        | -        | -        | -        |
| 27               | Sulawesi Selatan          | -  | -        | 1        | -        | -        | -        | -        |
| 28               | Sulawesi Barat            | -  | -        | -        | -        | -        | -        | -        |
| 29               | Sulawesi Tenggara         | -  | -        | -        | -        | -        | -        | -        |
| 30               | Maluku                    | -  | -        | -        | -        | -        | -        | -        |
| 31               | Maluku Utara              | -  | -        | -        | -        | -        | -        | -        |
| 32               | Papua                     | -  | -        | -        | -        | -        | -        | -        |
| 33               | Papua Barat               | -  | -        | -        | -        | -        | -        | -        |
| <b>Indonesia</b> |                           | <b>1</b>   | <b>1</b> | <b>3</b> | <b>5</b> | <b>1</b> | <b>1</b> | <b>1</b> |

Sumber : Direktorat Jenderal Peternakan dan Kesehatan Hewan

Source : Directorate General of Livestock and Animal Health Services

Keterangan :

BBVF PUSVETMA : Balai Besar Veteriner Farma PUSVETMA

BBPMSOH : Balai Besar Pengujian Mutu dan Sertifikasi Obat Hewan

BB-Vet : Balai Besar Veteriner

B-Vet : Balai Veteriner

BBIB : Balai Besar Inseminasi Buatan

BIB : Balai Inseminasi Buatan

BET : Balai Embrio Ternak

BBPTU-HPT Batu Raden : Balai Besar Pembibitan Ternak Unggul dan Hijauan Pakan Ternak

BPTU-HPT : Balai Pembibitan Ternak Unggul dan Hijauan Pakan Ternak

BPMSPH : Balai Pengujian Mutu dan Sertifikasi Produk Hewan

BPMSP : Balai Pengujian Mutu dan Sertifikasi Pakan

Loka Veteriner Jayapura

Note :

BBVF PUSVETMA : Veterinary Center Farma PUSVETMA

BBPMSOH : Center for Quality Testing and Certification of Veterinary Drugs

BB-Vet : Veterinary Center

B-Vet : Veterinary Center

BBIB : Center for Artificial Insemination

BIB : Balai Inseminasi Buatan

BET : Livestock Embryo Center

Lanjutan Tabel 2,4,3

(Unit/Units)

| No.              | Provinsi/Province         | Unit Pelaksana Teknis/<br>Technical Implementing Units |          |          |          |          |
|------------------|---------------------------|--|----------|----------|----------|----------|
|                  |                           | BBPTU-HPT  | BPTU-HPT | BPMSPH   | BPMSP    | Loka Vet |
| 1                | Aceh                      | -  | 1        | -        | -        | -        |
| 2                | Sumatera Utara            | -  | 1        | -        | -        | -        |
| 3                | Sumatera Barat            | -  | 1        | -        | -        | -        |
| 4                | Riau                      | -  | -        | -        | -        | -        |
| 5                | Kepulauan Riau            | -  | -        | -        | -        | -        |
| 6                | Jambi                     | -  | -        | -        | -        | -        |
| 7                | Sumatera Selatan          | -  | 1        | -        | -        | -        |
| 8                | Kepulauan Bangka Belitung | -  | -        | -        | -        | -        |
| 9                | Bengkulu                  | -  | -        | -        | -        | -        |
| 10               | Lampung                   | -  | -        | -        | -        | -        |
| 11               | DKI Jakarta               | -  | -        | -        | -        | -        |
| 12               | Jawa Barat                | -  | -        | 1        | 1        | -        |
| 13               | Banten                    | -  | -        | -        | -        | -        |
| 14               | Jawa Tengah               | 1  | -        | -        | -        | -        |
| 15               | D.I. Yogyakarta           | -  | -        | -        | -        | -        |
| 16               | Jawa Timur                | -  | -        | -        | -        | -        |
| 17               | Bali                      | -  | 1        | -        | -        | -        |
| 18               | Nusa Tenggara Barat       | -  | -        | -        | -        | -        |
| 19               | Nusa Tenggara Timur       | -  | -        | -        | -        | -        |
| 20               | Kalimantan Barat          | -  | -        | -        | -        | -        |
| 21               | Kalimantan Tengah         | -  | -        | -        | -        | -        |
| 22               | Kalimantan Selatan        | -  | 1        | -        | -        | -        |
| 23               | Kalimantan Timur          | -  | -        | -        | -        | -        |
| 24               | Sulawesi Utara            | -  | -        | -        | -        | -        |
| 25               | Gorontalo                 | -  | -        | -        | -        | -        |
| 26               | Sulawesi Tengah           | -  | -        | -        | -        | -        |
| 27               | Sulawesi Selatan          | -  | -        | -        | -        | -        |
| 28               | Sulawesi Barat            | -  | -        | -        | -        | -        |
| 29               | Sulawesi Tenggara         | -  | -        | -        | -        | -        |
| 30               | Maluku                    | -  | -        | -        | -        | -        |
| 31               | Maluku Utara              | -  | -        | -        | -        | -        |
| 32               | Papua                     | -  | -        | -        | -        | 1        |
| 33               | Papua Barat               | -  | -        | -        | -        | -        |
| <b>Indonesia</b> |                           | <b>1</b>   | <b>6</b> | <b>1</b> | <b>1</b> | <b>1</b> |

Sumber : Direktorat Jenderal Peternakan dan Kesehatan Hewan  
Source : Directorate General of Livestock and Animal Health Services

Keterangan :

BBPTU-HPT Batu Raden : Balai Besar Pembibitan Ternak Unggul dan Hijauan Pakan Ternak  
BPTU-HPT : Balai Pembibitan Ternak Unggul dan Hijauan Pakan Ternak  
BPMSPH : Balai Pengujian Mutu dan Sertifikasi Produk Hewan  
BPMSP : Balai Pengujian Mutu dan Sertifikasi Pakan  
Loka Veteriner Jayapura

Note :

BBPTU-HPT Batu Raden : Center for Breeding of Superior Livestock and Animal Feeds  
BPTU-HPT : Center for Superior Animal Breeding and Forage  
BPMSPH : Animal Product Quality and Certification Center  
BPMSP : Feed Quality and Certification Center  
Loka Veteriner Jayapura

Tabel 2.4.4. Jumlah Unit Pelaksana Teknis Badan Penyuluhan dan Pengembangan Sumber Daya Manusia Pertanian, Tahun 2023

Table Number of Technical Implementing Units of Agency for Agricultural Extension and Human Resources Development, 2023

| No.              | Provinsi/Province         | Unit Pelaksana Teknis<br>Technical Implementing Units |            |          |          |          | Jumlah/<br>Total | (Unit/Units) |
|------------------|---------------------------|---|------------|----------|----------|----------|------------------|--------------|
|                  |                           | BBPMKP  | POLBANGTAN | PEPI     | BBP      | BAPELTAN |                  | SMK - PPN    |
| 1                | Aceh                      | -   | -          | -        | -        | -        | -                | -            |
| 2                | Sumatera Utara            | -   | 1          | -        | -        | -        | -                | 1            |
| 3                | Sumatera Barat            | -   | -          | -        | -        | -        | -                | -            |
| 4                | Riau                      | -   | -          | -        | -        | -        | -                | -            |
| 5                | Kepulauan Riau            | -   | -          | -        | -        | -        | -                | -            |
| 6                | Jambi                     | -   | -          | -        | -        | 1        | -                | 1            |
| 7                | Sumatera Selatan          | -   | -          | -        | -        | -        | 1                | 1            |
| 8                | Kepulauan Bangka Belitung | -   | -          | -        | -        | -        | -                | -            |
| 9                | Bengkulu                  | -   | -          | -        | -        | -        | -                | -            |
| 10               | Lampung                   | -   | -          | -        | -        | 1        | -                | 1            |
| 11               | DKI Jakarta               | -   | -          | -        | -        | -        | -                | -            |
| 12               | Jawa Barat                | 1   | 1          | -        | 2        | -        | -                | 4            |
| 13               | Banten                    | -   | -          | 1        | -        | -        | -                | 1            |
| 14               | Jawa Tengah               | -   | -          | -        | -        | -        | -                | -            |
| 15               | D.I. Yogyakarta           | -   | 1          | -        | -        | -        | -                | 1            |
| 16               | Jawa Timur                | -   | 1          | -        | 2        | -        | -                | 3            |
| 17               | Bali                      | -   | -          | -        | -        | -        | -                | -            |
| 18               | Nusa Tenggara Barat       | -   | -          | -        | -        | -        | -                | -            |
| 19               | Nusa Tenggara Timur       | -   | -          | -        | 1        | -        | 1                | 2            |
| 20               | Kalimantan Barat          | -   | -          | -        | -        | -        | -                | -            |
| 21               | Kalimantan Tengah         | -   | -          | -        | -        | -        | -                | -            |
| 22               | Kalimantan Selatan        | -   | -          | -        | 1        | -        | 1                | 2            |
| 23               | Kalimantan Timur          | -   | -          | -        | -        | -        | -                | -            |
| 24               | Sulawesi Utara            | -   | -          | -        | -        | -        | -                | -            |
| 25               | Gorontalo                 | -   | -          | -        | -        | -        | -                | -            |
| 26               | Sulawesi Tengah           | -   | -          | -        | -        | -        | -                | -            |
| 27               | Sulawesi Selatan          | -   | 1          | -        | 1        | -        | -                | 2            |
| 28               | Sulawesi Barat            | -   | -          | -        | -        | -        | -                | -            |
| 29               | Sulawesi Tenggara         | -   | -          | -        | -        | -        | -                | -            |
| 30               | Maluku                    | -   | -          | -        | -        | -        | -                | -            |
| 31               | Maluku Utara              | -   | -          | -        | -        | -        | -                | -            |
| 32               | Papua                     | -   | -          | -        | -        | -        | -                | -            |
| 33               | Papua Barat               | -   | 1          | -        | -        | -        | -                | 1            |
| <b>Indonesia</b> |                           | <b>1</b>  | <b>6</b>   | <b>1</b> | <b>7</b> | <b>2</b> | <b>3</b>         | <b>20</b>    |

Sumber : Badan Penyuluhan dan Pengembangan Sumber Daya Manusia Pertanian  
Sources : Agency for Agricultural Extension and Human Resources Development

**Keterangan :**

Sesuai Peraturan Menteri Pertanian No. 14 tahun 2023 Tentang OTK UPT Lingkup BPPSDMP

untuk 9 Balai Besar Diklat/Balai Diklat berubah menjadi sebagai berikut :

BBPMKP : Balai Besar Pelatihan dan Manajemen Kepemimpinan Pertanian / Management and Leadership Training Centre for Agriculture, di Ciawi (Jabar)

POLBANGT : Politeknik Pembangunan Pertanian

AN / PEPI

STPP : Sekolah tinggi Penyuluhan Pertanian / College of Agricultural Extension (6) :

BBP : Balai Besar Pelatihan / Training Center for Farm/Ranch (7) :

BAPELTAN : Balai Pelatihan Pertanian / Agricultural Training Institute (2) :

SMK - PPN : Sekolah Menengah Kejuruan - Pertanian Pembangunan Negeri / School of Agricultural Development (3) :



Tabel 2.4.5. Jumlah Unit Pelaksana Teknis Badan Karantina Pertanian, Tahun 2023  
 Table Number of Technical Implementing Units for Agricultural Quarantine Agency, 2023

| No. | Provinsi/Province         | (Unit/Units)   |           |            |           |            |          | Jumlah/<br>Total |           |
|-----|---------------------------|--|-----------|------------|-----------|------------|----------|------------------|-----------|
|     |                           | Unit Pelaksana Teknis/<br>Technical Implementing Units |           |            |           |            |          |                  |           |
|     |                           | BBKP   | BKP Kls I | BKP Kls II | SKP Kls I | SKP Kls II | BBUS KP  | BUTTMKP          |           |
| 1   | Aceh                      | -  | -         | -          | 1         | -          | -        | -                | 1         |
| 2   | Sumatera Utara            | 1  | -         | 1          | 1         | -          | -        | -                | 3         |
| 3   | Sumatera Barat            | -  | 1         | -          | -         | -          | -        | -                | 1         |
| 4   | Riau                      | -  | 1         | -          | -         | -          | -        | -                | 1         |
| 5   | Kepulauan Riau            | -  | 1         | 1          | -         | 1          | -        | -                | 3         |
| 6   | Jambi                     | -  | 1         | -          | -         | -          | -        | -                | 1         |
| 7   | Sumatera Selatan          | -  | 1         | -          | -         | -          | -        | -                | 1         |
| 8   | Kepulauan Bangka Belitung | -  | -         | 1          | -         | -          | -        | -                | 1         |
| 9   | Bengkulu                  | -  | -         | -          | 1         | -          | -        | -                | 1         |
| 10  | Lampung                   | -  | 1         | -          | -         | -          | -        | -                | 1         |
| 11  | DKI Jakarta               | 1  | -         | -          | -         | -          | 1        | -                | 2         |
| 12  | Jawa Barat                | -  | -         | -          | 1         | -          | -        | 1                | 2         |
| 13  | Banten                    | 1  | -         | 1          | -         | -          | -        | -                | 2         |
| 14  | Jawa Tengah               | -  | 1         | -          | 1         | -          | -        | -                | 2         |
| 15  | D.I. Yogyakarta           | -  | -         | 1          | -         | -          | -        | -                | 1         |
| 16  | Jawa Timur                | 1  | -         | -          | -         | 1          | -        | -                | 2         |
| 17  | Bali                      | -  | 1         | -          | -         | -          | -        | -                | 1         |
| 18  | Nusa Tenggara Barat       | -  | 1         | -          | 1         | -          | -        | -                | 2         |
| 19  | Nusa Tenggara Timur       | -  | 1         | -          | -         | 1          | -        | -                | 2         |
| 20  | Kalimantan Barat          | -  | 1         | -          | 1         | -          | -        | -                | 2         |
| 21  | Kalimantan Tengah         | -  | -         | 1          | -         | -          | -        | -                | 1         |
| 22  | Kalimantan Selatan        | -  | 1         | -          | -         | -          | -        | -                | 1         |
| 23  | Kalimantan Timur          | -  | 1         | -          | 1         | -          | -        | -                | 2         |
|     | Kalimantan Utara          | -  | -         | 1          | -         | -          | -        | -                | 1         |
| 24  | Sulawesi Utara            | -  | 1         | -          | -         | -          | -        | -                | 1         |
| 25  | Gorontalo                 | -  | -         | 1          | -         | -          | -        | -                | 1         |
| 26  | Sulawesi Tengah           | -  | -         | 1          | -         | -          | -        | -                | 1         |
| 27  | Sulawesi Selatan          | 1  | -         | -          | 1         | -          | -        | -                | 2         |
| 28  | Sulawesi Barat            | -  | -         | -          | -         | 1          | -        | -                | 1         |
| 29  | Sulawesi Tenggara         | -  | -         | 1          | -         | -          | -        | -                | 1         |
| 30  | Maluku                    | -  | -         | -          | 1         | -          | -        | -                | 1         |
| 31  | Maluku Utara              | -  | -         | 1          | -         | -          | -        | -                | 1         |
| 32  | Papua                     | -  | 1         | -          | 2         | -          | -        | -                | 3         |
| 33  | Papua Barat               | -  | -         | -          | 2         | 1          | -        | -                | 3         |
|     | <b>Indonesia</b>          | <b>5</b>   | <b>15</b> | <b>11</b>  | <b>14</b> | <b>5</b>   | <b>1</b> | <b>1</b>         | <b>52</b> |

Sumber : Badan Karantina Pertanian

Source : Agricultural Quarantine Agency

Keterangan / Note :

BBKP : Balai Besar Karantina Pertanian / Agricultural Quarantine

BKP Kls I : Balai Karantina Pertanian Kelas I / Agricultural Quarantine Class I

BKP Kls II : Balai Karantina Pertanian Kelas II / Agricultural Quarantine Class II

SKP Kls I : Stasiun Karantina Pertanian Kelas I / Agricultural Quarantine Station Class I

SKP Kls II : Stasiun Karantina Pertanian Kelas II / Agricultural Quarantine Station Class II

BBUS KT : Balai Besar Uji Standard Karantina Tumbuhan / Institute of Plant Quarantine Standard Test

BUTTMKP : Balai Uji Terap Teknik dan Metode Karantina Pertanian  
 Hall Test Techniques and Applicable Methods for Agriculture Quarantine

Lanjutan Tabel / Continued Table 2.4.5.

(Unit/Units)

| No.              | Provinsi/Province         | Unit Pelaksana Teknis/<br>Technical Implementing Units |            |          |          | Jumlah/<br>Total |
|------------------|---------------------------|--|------------|----------|----------|------------------|
|                  |                           | SKP KIs I  | SKP KIs II | BBUS KP  | BUTTMKP  |                  |
| 1                | Aceh                      | 1  | -          | -        | -        | 1                |
| 2                | Sumatera Utara            | 1  | -          | -        | -        | 3                |
| 3                | Sumatera Barat            | -  | -          | -        | -        | 1                |
| 4                | Riau                      | -  | -          | -        | -        | 1                |
| 5                | Kepulauan Riau            | -  | 1          | -        | -        | 3                |
| 6                | Jambi                     | -  | -          | -        | -        | 1                |
| 7                | Sumatera Selatan          | -  | -          | -        | -        | 1                |
| 8                | Kepulauan Bangka Belitung | -  | -          | -        | -        | 1                |
| 9                | Bengkulu                  | 1  | -          | -        | -        | 1                |
| 10               | Lampung                   | -  | -          | -        | -        | 1                |
| 11               | DKI Jakarta               | -  | -          | 1        | -        | 2                |
| 12               | Jawa Barat                | 1  | -          | -        | 1        | 2                |
| 13               | Banten                    | -  | -          | -        | -        | 2                |
| 14               | Jawa Tengah               | 1  | -          | -        | -        | 2                |
| 15               | DI Yogyakarta             | -  | -          | -        | -        | 1                |
| 16               | Jawa Timur                | -  | 1          | -        | -        | 2                |
| 17               | Bali                      | -  | -          | -        | -        | 1                |
| 18               | Nusa Tenggara Barat       | 1  | -          | -        | -        | 2                |
| 19               | Nusa Tenggara Timur       | -  | 1          | -        | -        | 2                |
| 20               | Kalimantan Barat          | 1  | -          | -        | -        | 2                |
| 21               | Kalimantan Tengah         | -  | -          | -        | -        | 1                |
| 22               | Kalimantan Selatan        | -  | -          | -        | -        | 1                |
| 23               | Kalimantan Timur          | 1  | -          | -        | -        | 2                |
| 24               | Sulawesi Utara            | -  | -          | -        | -        | 1                |
| 25               | Gorontalo                 | -  | -          | -        | -        | 1                |
| 26               | Sulawesi Tengah           | -  | -          | -        | -        | 1                |
| 27               | Sulawesi Selatan          | 1  | -          | -        | -        | 2                |
| 28               | Sulawesi Barat            | -  | 1          | -        | -        | 2                |
| 29               | Sulawesi Tenggara         | -  | -          | -        | -        | -                |
| 30               | Maluku                    | 1  | -          | -        | -        | 2                |
| 31               | Maluku Utara              | -  | -          | -        | -        | -                |
| 32               | Papua                     | 2  | -          | -        | -        | 3                |
| 33               | Papua Barat               | 2  | 1          | -        | -        | 4                |
| <b>Indonesia</b> |                           | <b>14</b>  | <b>5</b>   | <b>1</b> | <b>1</b> | <b>21</b>        |

Sumber : Badan Karantina Pertanian

Source : Agricultural Quarantine Agency

Keterangan / Note :

SKP KIs I : Stasiun Karantina Pertanian Kelas I / Agricultural Quarantine Station Class I

SKP KIs II : Stasiun Karantina Pertanian Kelas II / Agricultural Quarantine Station Class II

BBUS KT : Balai Besar Uji Standard Karantina Tumbuhan / Institute of Plant Quarantine Standard Test

BUTTMKP : Balai Uji Terap Teknik dan Metode Karantina Pertanian

Hall Test Techniques and Applicable Methods for Agriculture Quarantine

**Tabel 2.4.6. Jumlah Unit Pelaksana Teknis Badan Standardisasi Instrumen Pertanian, Tahun 2023**  
**Table Number of Technical Implementing Units for Agricultural Research and Development, 2023**

| No.              | Provinsi/Province         | Unit Pelaksana Teknis/Technical Implementing Units |          |            |                   |               | (Unit/Units)            |
|------------------|---------------------------|--|----------|------------|-------------------|---------------|-------------------------|
|                  |                           | BPSIP  | BISIP    | BBPSI Padi | BPSI Aneka Kacang | BPSI Serealia | LPSI Tanaman Aneka Umbi |
| 1                | Aceh                      | 1  | -        | -          | -                 | -             | -                       |
| 2                | Sumatera Utara            | 1  | -        | -          | -                 | -             | -                       |
| 3                | Sumatera Barat            | 1  | -        | -          | -                 | -             | -                       |
| 4                | Riau                      | 1  | -        | -          | -                 | -             | -                       |
| 5                | Kepulauan Riau            | 1  | -        | -          | -                 | -             | -                       |
| 6                | Jambi                     | 1  | -        | -          | -                 | -             | -                       |
| 7                | Sumatera Selatan          | 1  | -        | -          | -                 | -             | -                       |
| 8                | Kepulauan Bangka Belitung | 1  | -        | -          | -                 | -             | -                       |
| 9                | Bengkulu                  | 1  | -        | -          | -                 | -             | -                       |
| 10               | Lampung                   | 1  | -        | -          | -                 | -             | -                       |
| 11               | DKI Jakarta               | 1  | -        | -          | -                 | -             | -                       |
| 12               | Jawa Barat                | 1  | 1        | 1          | -                 | -             | -                       |
| 13               | Banten                    | 1  | -        | -          | -                 | -             | -                       |
| 14               | Jawa Tengah               | 1  | -        | -          | -                 | -             | -                       |
| 15               | D.I. Yogyakarta           | 1  | -        | -          | -                 | -             | -                       |
| 16               | Jawa Timur                | 1  | -        | -          | 1                 | -             | -                       |
| 17               | Bali                      | 1  | -        | -          | -                 | -             | -                       |
| 18               | Nusa Tenggara Barat       | 1  | -        | -          | -                 | -             | -                       |
| 19               | Nusa Tenggara Timur       | 1  | -        | -          | -                 | -             | -                       |
| 20               | Kalimantan Barat          | 1  | -        | -          | -                 | -             | -                       |
| 21               | Kalimantan Tengah         | 1  | -        | -          | -                 | -             | -                       |
| 22               | Kalimantan Selatan        | 1  | -        | -          | -                 | -             | -                       |
| 23               | Kalimantan Timur          | 1  | -        | -          | -                 | -             | -                       |
| 24               | Sulawesi Utara            | 1  | -        | -          | -                 | -             | -                       |
| 25               | Gorontalo                 | 1  | -        | -          | -                 | -             | -                       |
| 26               | Sulawesi Tengah           | 1  | -        | -          | -                 | -             | -                       |
| 27               | Sulawesi Selatan          | 1  | -        | -          | -                 | 1             | 1                       |
| 28               | Sulawesi Barat            | 1  | -        | -          | -                 | -             | -                       |
| 29               | Sulawesi Tenggara         | 1  | -        | -          | -                 | -             | -                       |
| 30               | Maluku                    | 1  | -        | -          | -                 | -             | -                       |
| 31               | Maluku Utara              | 1  | -        | -          | -                 | -             | -                       |
| 32               | Papua                     | 1  | -        | -          | -                 | -             | -                       |
| 33               | Papua Barat               | 1  | -        | -          | -                 | -             | -                       |
| <b>Indonesia</b> |                           | <b>33</b>  | <b>1</b> | <b>1</b>   | <b>1</b>          | <b>1</b>      | <b>1</b>                |

Sumber : Badan Penelitian dan Pengembangan Pertanian  
 Source : Agency for Agricultural Research and Development

Keterangan / Note:

BPSIP : Balai Penerapan Standar Instrumen Pertanian / Agricultural Instrument Standards Implementation Center  
 BISIP : Balai Informasi Standar Instrumen Pertanian / Agricultural Instrument Standards Information Center  
 BBPSI Padi : Balai Besar Pengujian Standar Instrumen Padi / Rice Instrument Standard Testing Center  
 BPSI Aneka kacang : Balai Pengujian Standar Instrumen Tanaman Aneka Kacang / Instrument Standard Testing Center for Miscellaneous Bean Crops  
 BPSI Serealia : Balai Pengujian Standar Instrumen Tanaman Serealia / Cereal Crop Instrument Standard Testing Center  
 LPSI Tanaman Aneka Umbi : Loka Pengujian Standar Instrumen Tanaman Aneka Umbi / Instrument Standard Testing Institute for Various Tuber Crops

Lanjutan Tabel / Continued Table 2.4.6.

(Unit/Units)

| No.              | Provinsi/Province   | Unit Pelaksana Teknis/Technical Implementing Units |                           |                   |  |  |                                |
|------------------|---------------------|--|---------------------------|-------------------|--|--|--------------------------------|
|                  |                     | BPSI Tanaman Sayuran                               | BPSI Tanaman Buah Tropika | BPSI Tanaman Hias | BPSI Tanaman Jeruk dan Buah Subtropika | BPSI Tanaman Rempah, Obat dan Aromatik | BPSI Tanaman Pemanis dan Serat |
| 1                | Aceh                | -  | -                         | -                 | -                                      | -                                      | -                              |
| 2                | Sumatera Utara      | -  | -                         | -                 | -                                      | -                                      | -                              |
| 3                | Sumatera Barat      | -  | 1                         | -                 | -                                      | -                                      | -                              |
| 4                | Riau                | -  | -                         | -                 | -                                      | -                                      | -                              |
| 5                | Kepulauan Riau      | -  | -                         | -                 | -                                      | -                                      | -                              |
| 6                | Jambi               | -  | -                         | -                 | -                                      | -                                      | -                              |
| 7                | Sumatera Selatan    | -  | -                         | -                 | -                                      | -                                      | -                              |
| 8                | Bangka Belitung     | -  | -                         | -                 | -                                      | -                                      | -                              |
| 9                | Bengkulu            | -  | -                         | -                 | -                                      | -                                      | -                              |
| 10               | Lampung             | -  | -                         | -                 | -                                      | -                                      | -                              |
| 11               | DKI Jakarta         | -  | -                         | -                 | -                                      | -                                      | -                              |
| 12               | Jawa Barat          | 1  | -                         | 1                 | -                                      | 1                                      | -                              |
| 13               | Banten              | -  | -                         | -                 | -                                      | -                                      | -                              |
| 14               | Jawa Tengah         | -  | -                         | -                 | -                                      | -                                      | -                              |
| 15               | D.I. Yogyakarta     | -  | -                         | -                 | -                                      | -                                      | -                              |
| 16               | Jawa Timur          | -  | -                         | -                 | 1                                      | -                                      | 1                              |
| 17               | Bali                | -  | -                         | -                 | -                                      | -                                      | -                              |
| 18               | Nusa Tenggara Barat | -  | -                         | -                 | -                                      | -                                      | -                              |
| 19               | Nusa Tenggara Timur | -  | -                         | -                 | -                                      | -                                      | -                              |
| 20               | Kalimantan Barat    | -  | -                         | -                 | -                                      | -                                      | -                              |
| 21               | Kalimantan Tengah   | -  | -                         | -                 | -                                      | -                                      | -                              |
| 22               | Kalimantan Selatan  | -  | -                         | -                 | -                                      | -                                      | -                              |
| 23               | Kalimantan Timur    | -  | -                         | -                 | -                                      | -                                      | -                              |
| 24               | Sulawesi Utara      | -  | -                         | -                 | -                                      | -                                      | -                              |
| 25               | Gorontalo           | -  | -                         | -                 | -                                      | -                                      | -                              |
| 26               | Sulawesi Tengah     | -  | -                         | -                 | -                                      | -                                      | -                              |
| 27               | Sulawesi Selatan    | -  | -                         | -                 | -                                      | -                                      | -                              |
| 28               | Sulawesi Barat      | -  | -                         | -                 | -                                      | -                                      | -                              |
| 29               | Sulawesi Tenggara   | -  | -                         | -                 | -                                      | -                                      | -                              |
| 30               | Maluku              | -  | -                         | -                 | -                                      | -                                      | -                              |
| 31               | Maluku Utara        | -  | -                         | -                 | -                                      | -                                      | -                              |
| 32               | Papua               | -  | -                         | -                 | -                                      | -                                      | -                              |
| 33               | Papua Barat         | -  | -                         | -                 | -                                      | -                                      | -                              |
| <b>Indonesia</b> |                     | <b>1</b>   | <b>1</b>                  | <b>1</b>          | <b>1</b>                               | <b>1</b>                               | <b>1</b>                       |

Sumber : Badan Penelitian dan Pengembangan Pertanian  
 Source : Agency for Agricultural Research and Development

## Keterangan / Note:

BPSI Tanaman Sayuran : Balai Pengujian Standar Instrumen Tanaman Sayuran / Vegetable Crop Instrument Standard Testing Center  
 BPSI Tanaman Buah Tropika : Balai Pengujian Standar Instrumen Tanaman Buah Tropika / Tropical Fruit Crop Instrument Standard Testing Center  
 BPSI Tanaman Hias : Balai Pengujian Standar Instrumen Tanaman Hias / Ornamental Plant Instrument Standard Testing Center  
 BPSI Tanaman Jeruk dan Buah Subtropika : Balai Pengujian Standar Instrumen Tanaman Jeruk dan Buah Subtropika / Citrus and Subtropical Fruit Instrument Standard Testing Center  
 BPSI Tanaman Rempah, Obat dan Aromatik : Balai Pengujian Standar Instrumen Tanaman Rempah, Obat dan Aromatik / Plant Instrument Standard Testing Center for Spices, Medicinal and Aromatic Plants  
 BPSI Tanaman Pemanis dan Serat : Tanaman Rempah, Obat dan Aromatik Tanaman Pemanis dan Serat / Spices, Medicinal and Aromatic Crops Sweetener and Fiber Crops

Lanjutan Tabel / Continued Table 2.3.6.

(Unit/Units)

| No.              | Provinsi/Province   | Unit Pelaksana Teknis/Technical Implementing Units |                                    |                 |                              |                       |                       |
|------------------|---------------------|--|------------------------------------|-----------------|------------------------------|-----------------------|-----------------------|
|                  |                     | BPSI Palma   | BPSI Tanaman Industri dan Penyegar | BBPSI Veteriner | BPSI Unggas dan Aneka ternak | LPSI Ruminansia Besar | LPSI Ruminansia Kecil |
| 1                | Aceh                | -  | -                                  | -               | -                            | -                     | -                     |
| 2                | Sumatera Utara      | -  | -                                  | -               | -                            | -                     | 1                     |
| 3                | Sumatera Barat      | -  | -                                  | -               | -                            | -                     | -                     |
| 4                | Riau                | -  | -                                  | -               | -                            | -                     | -                     |
| 5                | Kepulauan Riau      | -  | -                                  | -               | -                            | -                     | -                     |
| 6                | Jambi               | -  | -                                  | -               | -                            | -                     | -                     |
| 7                | Sumatera Selatan    | -  | -                                  | -               | -                            | -                     | -                     |
| 8                | Bangka Belitung     | -  | -                                  | -               | -                            | -                     | -                     |
| 9                | Bengkulu            | -  | -                                  | -               | -                            | -                     | -                     |
| 10               | Lampung             | -  | -                                  | -               | -                            | -                     | -                     |
| 11               | DKI Jakarta         | -  | -                                  | -               | -                            | -                     | -                     |
| 12               | Jawa Barat          | -  | 1                                  | 1               | 1                            | -                     | -                     |
| 13               | Banten              | -  | -                                  | -               | -                            | -                     | -                     |
| 14               | Jawa Tengah         | -  | -                                  | -               | -                            | -                     | -                     |
| 15               | D.I. Yogyakarta     | -  | -                                  | -               | -                            | -                     | -                     |
| 16               | Jawa Timur          | -  | -                                  | -               | -                            | 1                     | -                     |
| 17               | Bali                | -  | -                                  | -               | -                            | -                     | -                     |
| 18               | Nusa Tenggara Barat | -  | -                                  | -               | -                            | -                     | -                     |
| 19               | Nusa Tenggara Timur | -  | -                                  | -               | -                            | -                     | -                     |
| 20               | Kalimantan Barat    | -  | -                                  | -               | -                            | -                     | -                     |
| 21               | Kalimantan Tengah   | -  | -                                  | -               | -                            | -                     | -                     |
| 22               | Kalimantan Selatan  | -  | -                                  | -               | -                            | -                     | -                     |
| 23               | Kalimantan Timur    | -  | -                                  | -               | -                            | -                     | -                     |
| 24               | Sulawesi Utara      | 1  | -                                  | -               | -                            | -                     | -                     |
| 25               | Gorontalo           | -  | -                                  | -               | -                            | -                     | -                     |
| 26               | Sulawesi Tengah     | -  | -                                  | -               | -                            | -                     | -                     |
| 27               | Sulawesi Selatan    | -  | -                                  | -               | -                            | -                     | -                     |
| 28               | Sulawesi Barat      | -  | -                                  | -               | -                            | -                     | -                     |
| 29               | Sulawesi Tenggara   | -  | -                                  | -               | -                            | -                     | -                     |
| 30               | Maluku              | -  | -                                  | -               | -                            | -                     | -                     |
| 31               | Maluku Utara        | -  | -                                  | -               | -                            | -                     | -                     |
| 32               | Papua               | -  | -                                  | -               | -                            | -                     | -                     |
| 33               | Papua Barat         | -  | -                                  | -               | -                            | -                     | -                     |
| <b>Indonesia</b> |                     | <b>1</b>   | <b>1</b>                           | <b>1</b>        | <b>1</b>                     | <b>1</b>              | <b>1</b>              |

Sumber : Badan Penelitian dan Pengembangan Pertanian  
 Source : Agency for Agricultural Research and Development

Keterangan / Note:

BPSI Palma : Balai Pengujian Standar Instrumen Tanaman Palma / Palm Crop Instrument Standard Testing Center  
 BPSI Tanaman Industri dan Penyegar : Balai Pengujian Standar Instrumen Tanaman Industri dan Penyegar / Industrial and Refreshing Crops Instrument Standard Testing Center  
 BBPSI Veteriner : Balai Besar Pengujian Standar Instrumen Veteriner / Veterinary Instrument Standard Testing Center  
 BPSI Unggas dan Aneka ternak : Balai Pengujian Standar Instrumen Unggas dan Aneka Ternak / Poultry and Miscellaneous Livestock Instrument Standard Testing Center  
 LPSI Ruminansia Besar : Loka Pengujian Standar Instrumen Ruminansia Besar / Large Ruminant Instrument Standards Testing Institute  
 LPSI Ruminansia Kecil : Loka Pengujian Standar Instrumen Ruminansia Kecil / Small Ruminant Instrument Standards Testing Institute

Lanjutan Tabel / Continued Table 2.4.6.

| No.              | Provinsi/Province   | Unit Pelaksana Teknis/Technical Implementing Units |                           |                      |   |                           |
|------------------|---------------------|--|---------------------------|----------------------|---|---------------------------|
|                  |                     | BBPSI SDLP   | BPSI Pertanian Lahan Rawa | BPSI Tanah dan Pupuk | BPSI Agroklimat dan Hidrologi Pertanian | BPSI Lingkungan Pertanian |
| 1                | Aceh                | -  | -                         | -                    | -                                       | -                         |
| 2                | Sumatera Utara      | -  | -                         | -                    | -                                       | -                         |
| 3                | Sumatera Barat      | -  | -                         | -                    | -                                       | -                         |
| 4                | Riau                | -  | -                         | -                    | -                                       | -                         |
| 5                | Kepulauan Riau      | -  | -                         | -                    | -                                       | -                         |
| 6                | Jambi               | -  | -                         | -                    | -                                       | -                         |
| 7                | Sumatera Selatan    | -  | -                         | -                    | -                                       | -                         |
| 8                | Bangka Belitung     | -  | -                         | -                    | -                                       | -                         |
| 9                | Bengkulu            | -  | -                         | -                    | -                                       | -                         |
| 10               | Lampung             | -  | -                         | -                    | -                                       | -                         |
| 11               | DKI Jakarta         | -  | -                         | -                    | -                                       | -                         |
| 12               | Jawa Barat          | 1  | -                         | 1                    | 1                                       | -                         |
| 13               | Banten              | -  | -                         | -                    | -                                       | -                         |
| 14               | Jawa Tengah         | -  | -                         | -                    | -                                       | 1                         |
| 15               | D.I. Yogyakarta     | -  | -                         | -                    | -                                       | -                         |
| 16               | Jawa Timur          | -  | -                         | -                    | -                                       | -                         |
| 17               | Bali                | -  | -                         | -                    | -                                       | -                         |
| 18               | Nusa Tenggara Barat | -  | -                         | -                    | -                                       | -                         |
| 19               | Nusa Tenggara Timur | -  | -                         | -                    | -                                       | -                         |
| 20               | Kalimantan Barat    | -  | -                         | -                    | -                                       | -                         |
| 21               | Kalimantan Tengah   | -  | -                         | -                    | -                                       | -                         |
| 22               | Kalimantan Selatan  | -  | 1                         | -                    | -                                       | -                         |
| 23               | Kalimantan Timur    | -  | -                         | -                    | -                                       | -                         |
| 24               | Sulawesi Utara      | -  | -                         | -                    | -                                       | -                         |
| 25               | Gorontalo           | -  | -                         | -                    | -                                       | -                         |
| 26               | Sulawesi Tengah     | -  | -                         | -                    | -                                       | -                         |
| 27               | Sulawesi Selatan    | -  | -                         | -                    | -                                       | -                         |
| 28               | Sulawesi Barat      | -  | -                         | -                    | -                                       | -                         |
| 29               | Sulawesi Tenggara   | -  | -                         | -                    | -                                       | -                         |
| 30               | Maluku              | -  | -                         | -                    | -                                       | -                         |
| 31               | Maluku Utara        | -  | -                         | -                    | -                                       | -                         |
| 32               | Papua               | -  | -                         | -                    | -                                       | -                         |
| 33               | Papua Barat         | -  | -                         | -                    | -                                       | -                         |
| <b>Indonesia</b> |                     | <b>1</b>   | <b>1</b>                  | <b>1</b>             | <b>1</b>                                | <b>1</b>                  |

Sumber : Badan Penelitian dan Pengembangan Pertanian

Source : Agency for Agricultural Research and Development

## Keterangan / Note:

BBPSI SDLP

BPSI Pertanian Lahan Rawa

BPSI Tanah dan Pupuk

BPSI Agroklimat dan Hidrologi Pertanian

BPSI Lingkungan Pertanian

: Balai Besar Pengujian Standar Instrumen Sumber Daya Lahan Pertanian / Agricultural Land Resources Instrument Standard Testing Center

: Balai Pengujian Standar Instrumen Lahan Rawa / Swampland Instrument Standard Testing Center

: Balai Pengujian Standar Instrumen Tanah dan Pupuk / Soil and Fertilizer Instrument Standard Testing Center

: Balai Pengujian Standar Instrumen Agroklimat dan Hidrologi Pertanian / Agricultural Agroclimate and Hydrology Instrument Standard Testing Center

: Balai Pengujian Standar Instrumen Lingkungan Pertanian / Agricultural Environmental Instrument Standard Testing Center

Lanjutan Tabel / Continued Table 2.4.6.

| No.              | Provinsi/Province   | Unit Pelaksana Teknis/Technical Implementing Units |              |                  |          | (Unit/Units)     |
|------------------|---------------------|--|--------------|------------------|----------|------------------|
|                  |                     | BBPSI Mektan                                       | BBPSI Biogen | BBPSI Pascapanen | BBPSIP   | Jumlah/<br>Total |
| 1                | Aceh                | -  | -            | -                | -        | 1                |
| 2                | Sumatera Utara      | -  | -            | -                | -        | 2                |
| 3                | Sumatera Barat      | -  | -            | -                | -        | 2                |
| 4                | Riau                | -  | -            | -                | -        | 1                |
| 5                | Kepulauan Riau      | -  | -            | -                | -        | -                |
| 6                | Jambi               | -  | -            | -                | -        | 1                |
| 7                | Sumatera Selatan    | -  | -            | -                | -        | 1                |
| 8                | Bangka Belitung     | -  | -            | -                | -        | 1                |
| 9                | Bengkulu            | -  | -            | -                | -        | 1                |
| 10               | Lampung             | -  | -            | -                | -        | 1                |
| 11               | DKI Jakarta         | -  | -            | -                | -        | 1                |
| 12               | Jawa Barat          | -  | 1            | 1                | 1        | 15               |
| 13               | Banten              | 1  | -            | -                | -        | 2                |
| 14               | Jawa Tengah         | -  | -            | -                | -        | 2                |
| 15               | D.I. Yogyakarta     | -  | -            | -                | -        | 1                |
| 16               | Jawa Timur          | -  | -            | -                | -        | 5                |
| 17               | Bali                | -  | -            | -                | -        | 1                |
| 18               | Nusa Tenggara Barat | -  | -            | -                | -        | 1                |
| 19               | Nusa Tenggara Timur | -  | -            | -                | -        | 1                |
| 20               | Kalimantan Barat    | -  | -            | -                | -        | 1                |
| 21               | Kalimantan Tengah   | -  | -            | -                | -        | 1                |
| 22               | Kalimantan Selatan  | -  | -            | -                | -        | 2                |
| 23               | Kalimantan Timur    | -  | -            | -                | -        | 1                |
| 24               | Sulawesi Utara      | -  | -            | -                | -        | 2                |
| 25               | Gorontalo           | -  | -            | -                | -        | 1                |
| 26               | Sulawesi Tengah     | -  | -            | -                | -        | 1                |
| 27               | Sulawesi Selatan    | -  | -            | -                | -        | 3                |
| 28               | Sulawesi Barat      | -  | -            | -                | -        | -                |
| 29               | Sulawesi Tenggara   | -  | -            | -                | -        | 1                |
| 30               | Maluku              | -  | -            | -                | -        | 1                |
| 31               | Maluku Utara        | -  | -            | -                | -        | 1                |
| 32               | Papua               | -  | -            | -                | -        | 1                |
| 33               | Papua Barat         | -  | -            | -                | -        | 1                |
| <b>Indonesia</b> |                     | <b>1</b>   | <b>1</b>     | <b>1</b>         | <b>1</b> | <b>59</b>        |

Sumber : Badan Penelitian dan Pengembangan Pertanian

Source : Indonesian Agency for Agricultural Research and Development

Keterangan / Note:

BBPSI Mektan

: Balai Besar Pengujian Standar Instrumen Mekanisasi Pertanian / Standard Testing Center for Agricultural Mechanization Instruments

BBPSI Biogen

: Balai Besar Pengujian Standar Instrumen Bioteknologi dan Sumberdaya Genetik Pertanian / Center for Standard Testing of Biotechnology Instruments and Agricultural Genetic Resources

BBPSI Pascapanen

: Balai Besar Pengujian Standar Instrumen Pasca Panen Pertanian / Agricultural Post-Harvest Instrument Standard Testing Center

BBPSIP

: Balai Besar Penerapan Standar Instrumen Pertanian / Center for the Application of Agricultural Instrument Standards

Tabel 2.4.7. Jumlah Unit Pelaksana Teknis Pustaka, Tahun 2023

| No.              | Provinsi/Province         | Unit Pelaksana Teknis/<br>Technical Implementing Units | (Unit/Units)     |
|------------------|---------------------------|--|------------------|
|                  |                           | Museum Tanah dan Pertanian                             | Jumlah/<br>Total |
| 1                | Aceh                      | -  | -                |
| 2                | Sumatera Utara            | -  | -                |
| 3                | Sumatera Barat            | -  | -                |
| 4                | Riau                      | -  | -                |
| 5                | Kepulauan Riau            | -  | -                |
| 6                | Jambi                     | -  | -                |
| 7                | Sumatera Selatan          | -  | -                |
| 8                | Kepulauan Bangka Belitung | -  | -                |
| 9                | Bengkulu                  | -  | -                |
| 10               | Lampung                   | -  | -                |
| 11               | DKI Jakarta               | -  | -                |
| 12               | Jawa Barat                | 1  | 1                |
| 13               | Banten                    | -  | -                |
| 14               | Jawa Tengah               | -  | -                |
| 15               | D.I. Yogyakarta           | -  | -                |
| 16               | Jawa Timur                | -  | -                |
| 17               | Bali                      | -  | -                |
| 18               | Nusa Tenggara Barat       | -  | -                |
| 19               | Nusa Tenggara Timur       | -  | -                |
| 20               | Kalimantan Barat          | -  | -                |
| 21               | Kalimantan Tengah         | -  | -                |
| 22               | Kalimantan Selatan        | -  | -                |
| 23               | Kalimantan Timur          | -  | -                |
| 24               | Sulawesi Utara            | -  | -                |
| 25               | Gorontalo                 | -  | -                |
| 26               | Sulawesi Tengah           | -  | -                |
| 27               | Sulawesi Selatan          | -  | -                |
| 28               | Sulawesi Barat            | -  | -                |
| 29               | Sulawesi Tenggara         | -  | -                |
| 30               | Maluku                    | -  | -                |
| 31               | Maluku Utara              | -  | -                |
| 32               | Papua                     | -  | -                |
| 33               | Papua Barat               | -  | -                |
| <b>Indonesia</b> |                           | <b>1</b>   | <b>1</b>         |





**Pusat Data dan Sistem Informasi Pertanian**  
**Sekretariat Jenderal-Kementerian Pertanian**  
Jl. Harsono RM No. 3 Ragunan, Jakarta Selatan (12550)  
Telp./Fax: 021-7805305  
Website:: <https://www.pertanian.go.id>

